

CALIFORNIA COASTAL COMMISSION

SOUTH CENTRAL COAST AREA
89 SOUTH CALIFORNIA ST., SUITE 200
VENTURA, CA 93001
(805) 585-1800



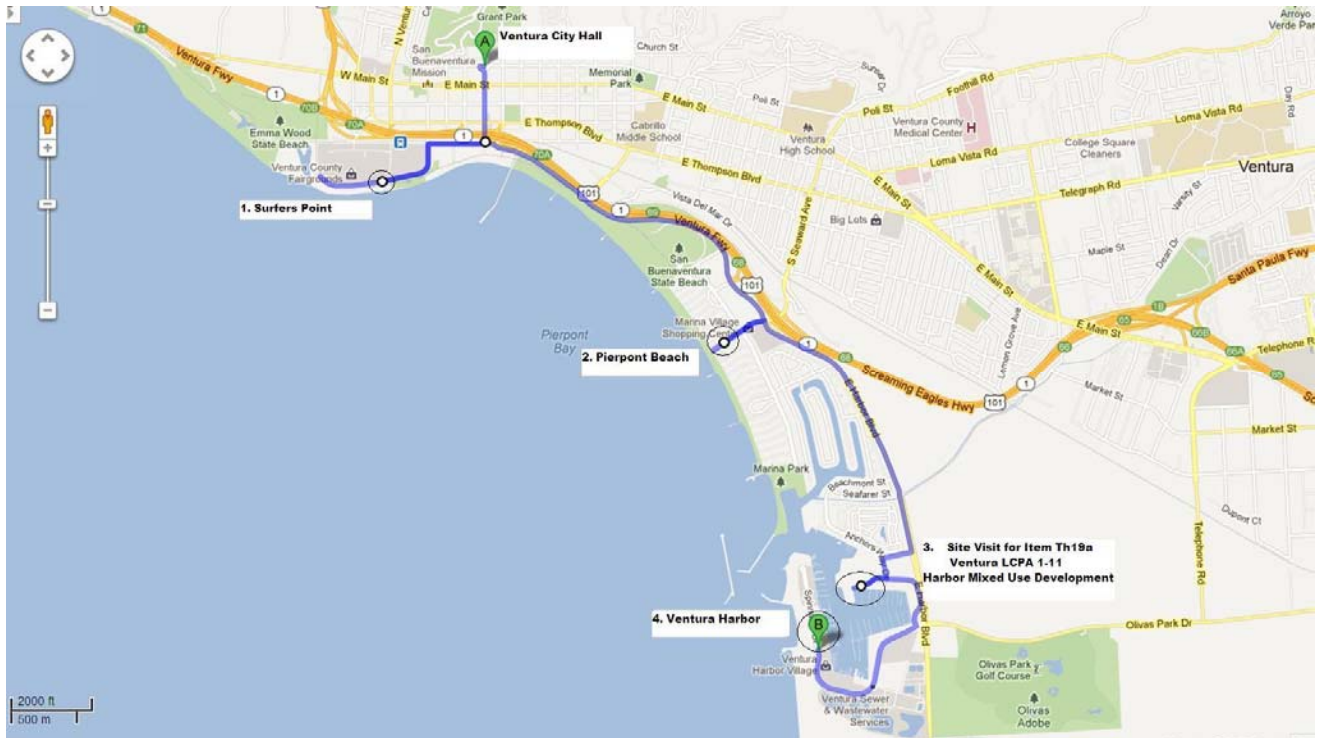
California Coastal Commission

Ventura Field Trip Itinerary

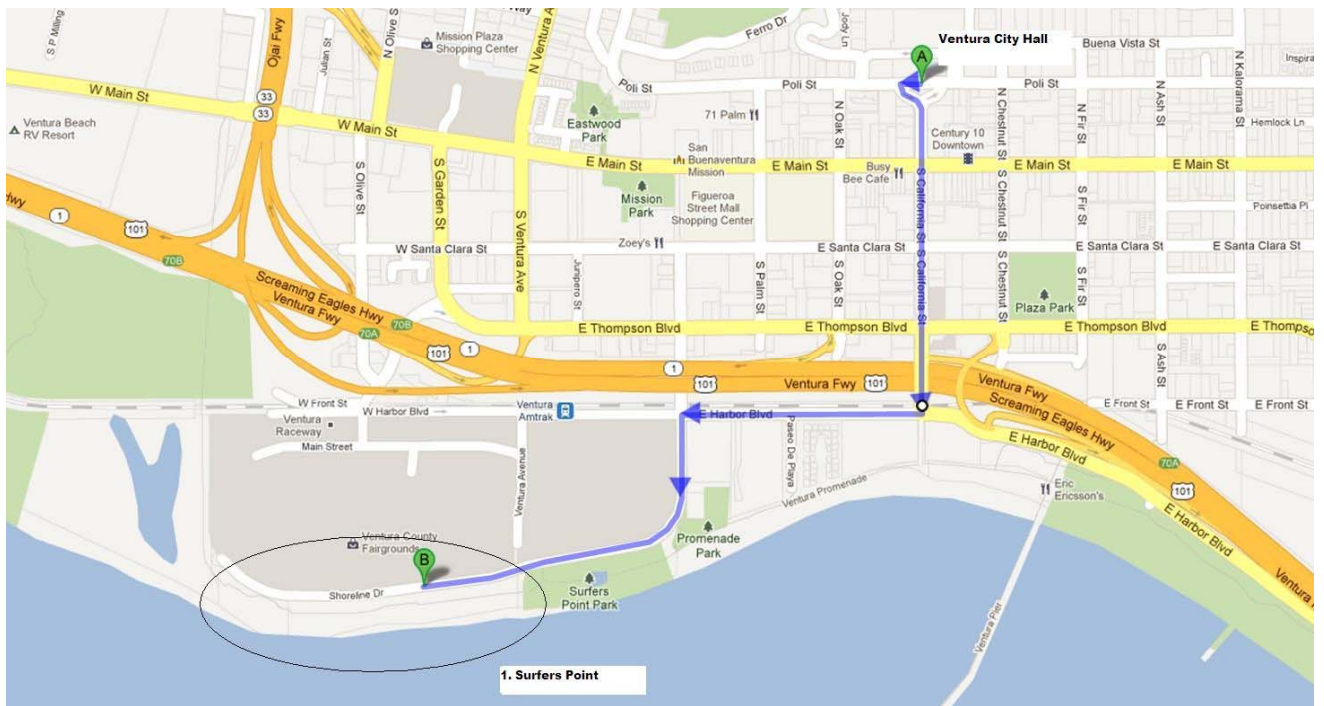
Thursday, April 12, 2012

- 1:00 pm: Leave Ventura City Hall (501 Poli Street, Ventura)
- 1:05 pm – 1:25 pm: Surfers Point – Managed Retreat Project
- 1:35 pm – 1:55 pm: Pierpont Beach – Sand Removal/Nuisance Abatement Activities
- 2:05 pm - 2:25 pm: Ventura Harbor – Site Visit for Item Th 19a
(City of Ventura LCP Amendment SBV-MAJ-1-11 to allow for mixed-use development on a 21-acre vacant waterfront site in Ventura Harbor)
- 2:35 pm – 2:50 pm: Ventura Harbor - Harbor Village and Marina (*Guest Speaker: Ventura Port District General Manager, Oscar Peña*)
- 3:00 pm: Arrive at Ventura City Hall

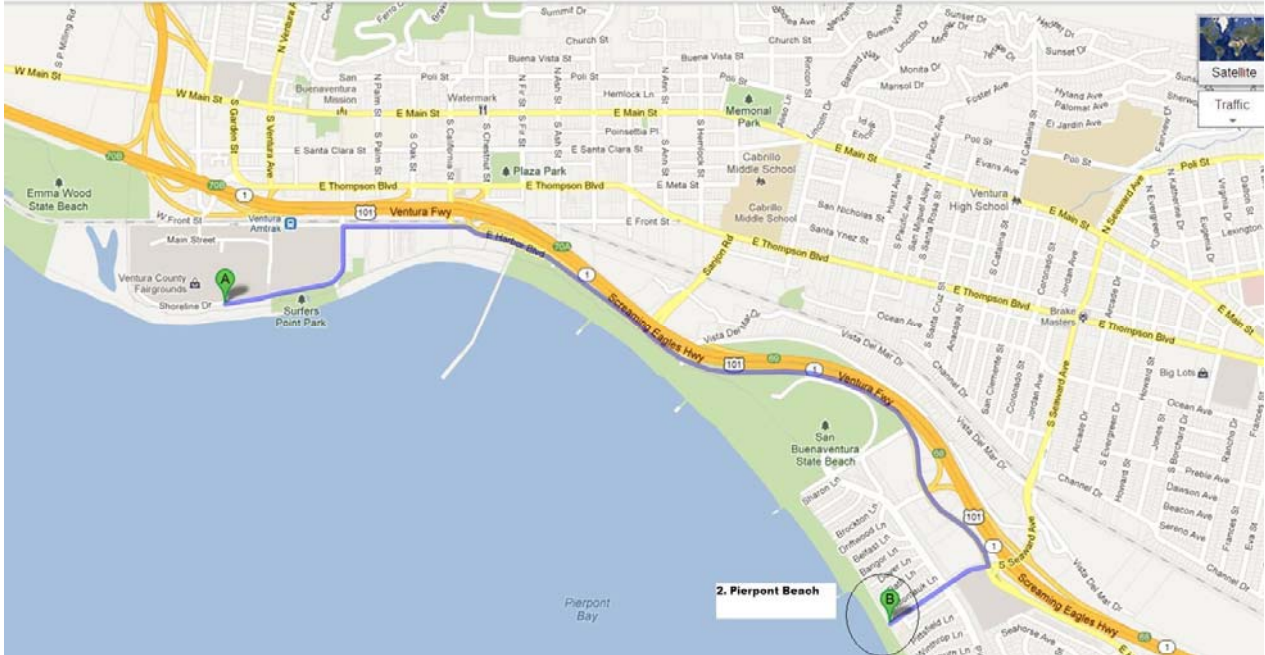
Field Trip Route Map



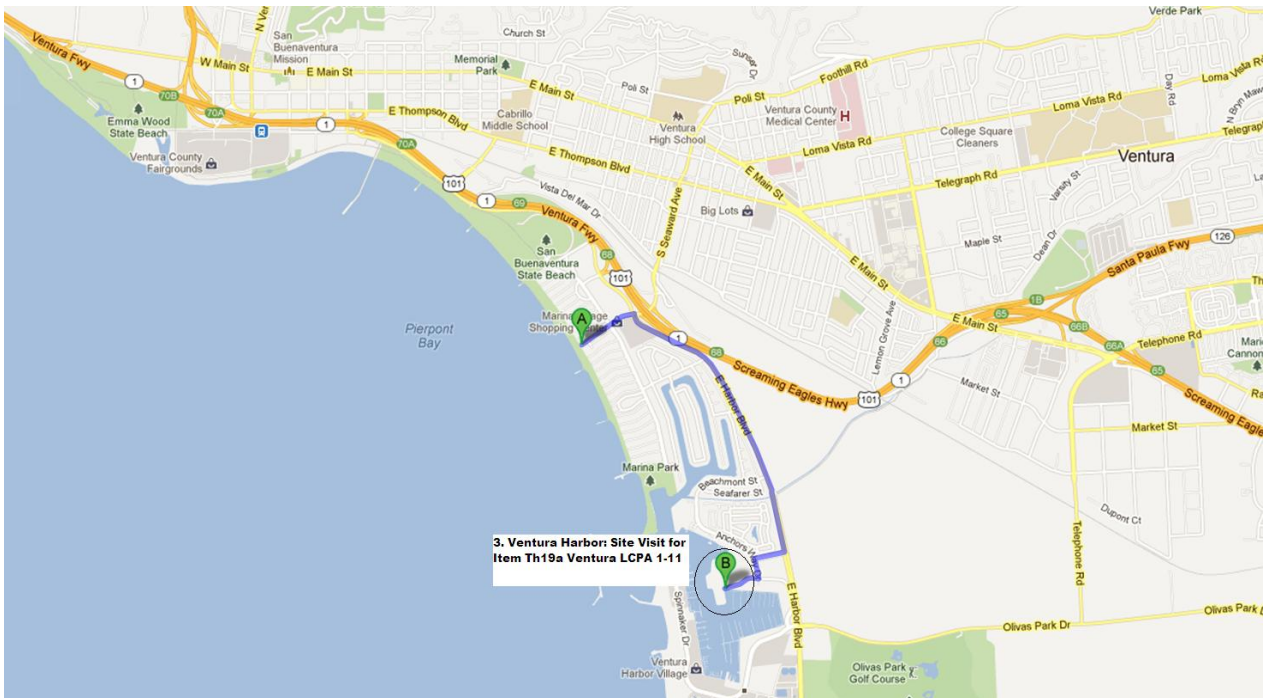
1:00 pm: Leave Ventura City Hall (501 Poli Street, Ventura)



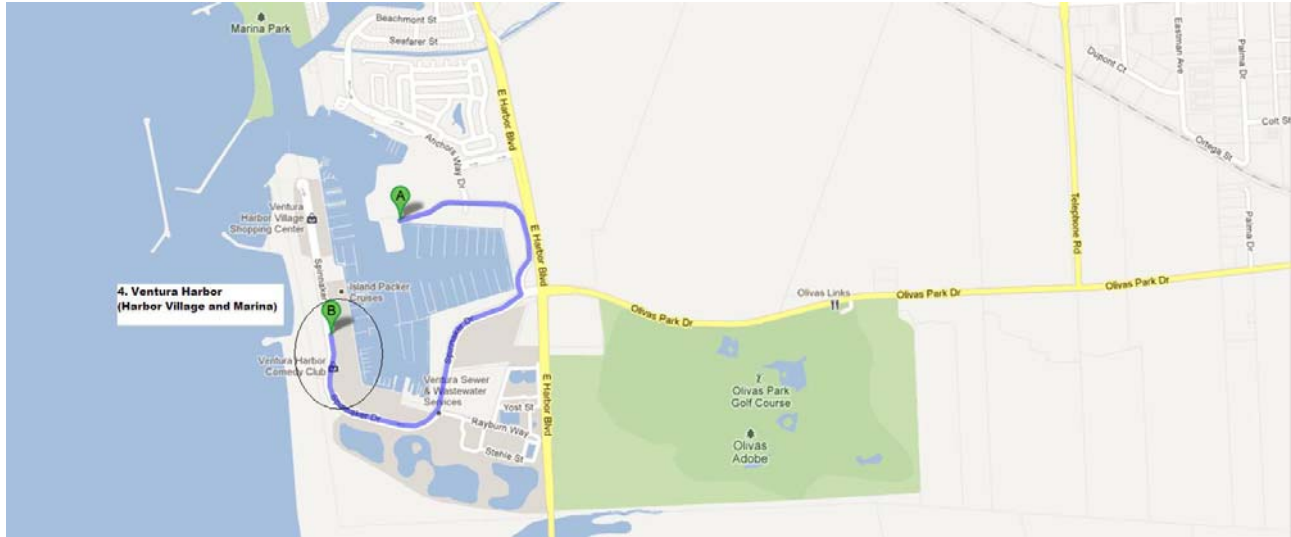
1:05 pm – 1:25 pm: Surfers Point – Managed Retreat Project



1:35 pm – 1:55 pm: Pierpont Beach (*Terminus of Seaward Avenue*) – Sand Removal and Nuisance Abatement Activities



2:05 pm - 2:25 pm: Ventura Harbor (*Terminus of Navigator Drive*)
Site Visit for Item Th 19a (City of Ventura LCP Amendment SBV-MAJ-1-11 to allow for mixed-use development on a 21-acre vacant waterfront site in Ventura Harbor)



2:35 pm – 2:50 pm Ventura Harbor – Harbor Village (*Guest Speaker: Ventura Port District General Manager, Oscar Peña*)