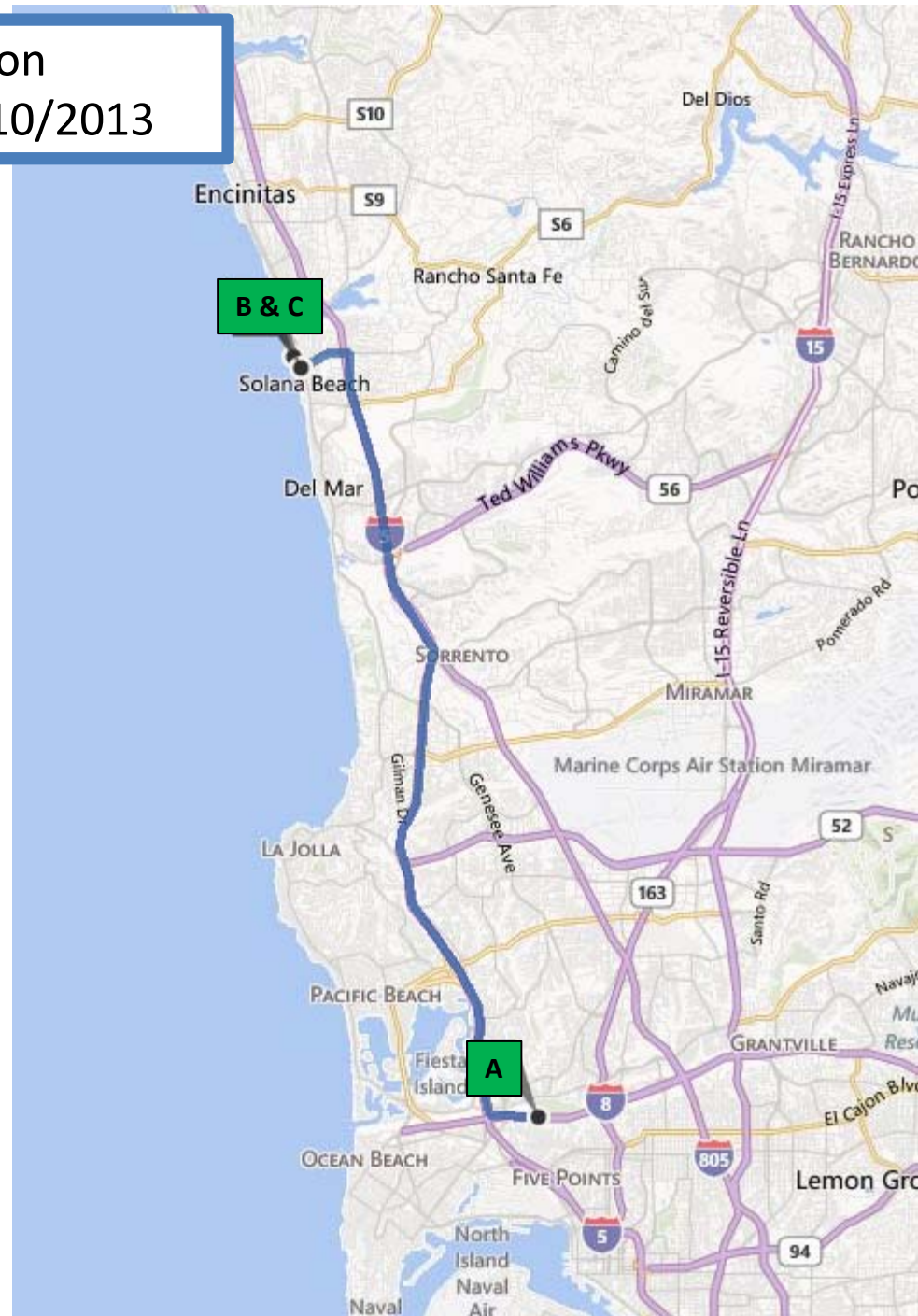
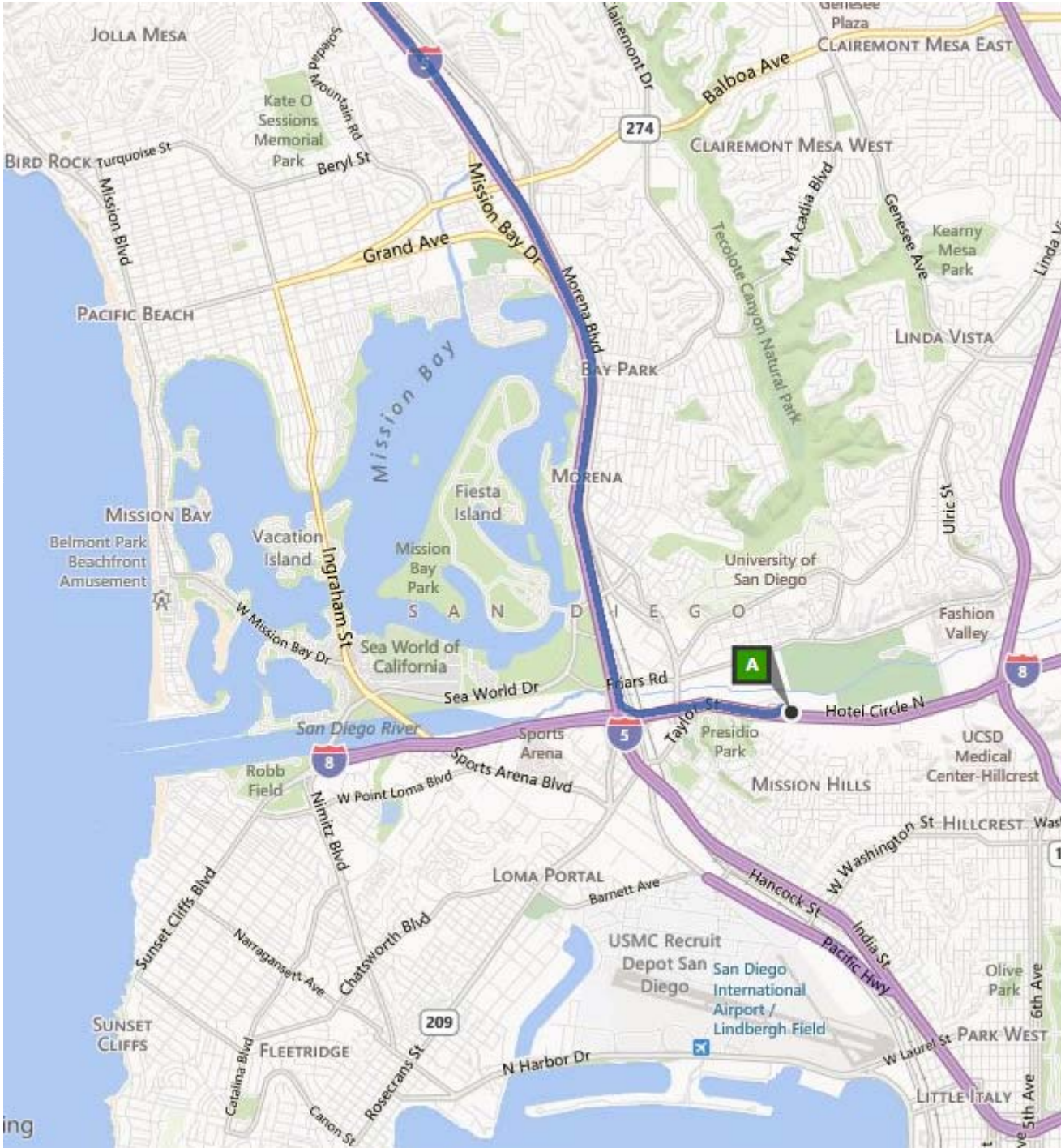


California Coastal Commission
FIELD TRIP – SOLANA BEACH 10/10/2013

- A: **Crowne Plaza San Diego**
2270 Hotel Circle North
San Diego, CA 92108
- B: **First Stop**
Fletcher Cove Beach Park
111 South Sierra Avenue
Solana Beach, CA 92075
**Park in public lot or on street
- C: **Second Stop**
Tide Beach Park
302 Solana Vista Drive
Solana Beach, CA 92075
**Park on Street

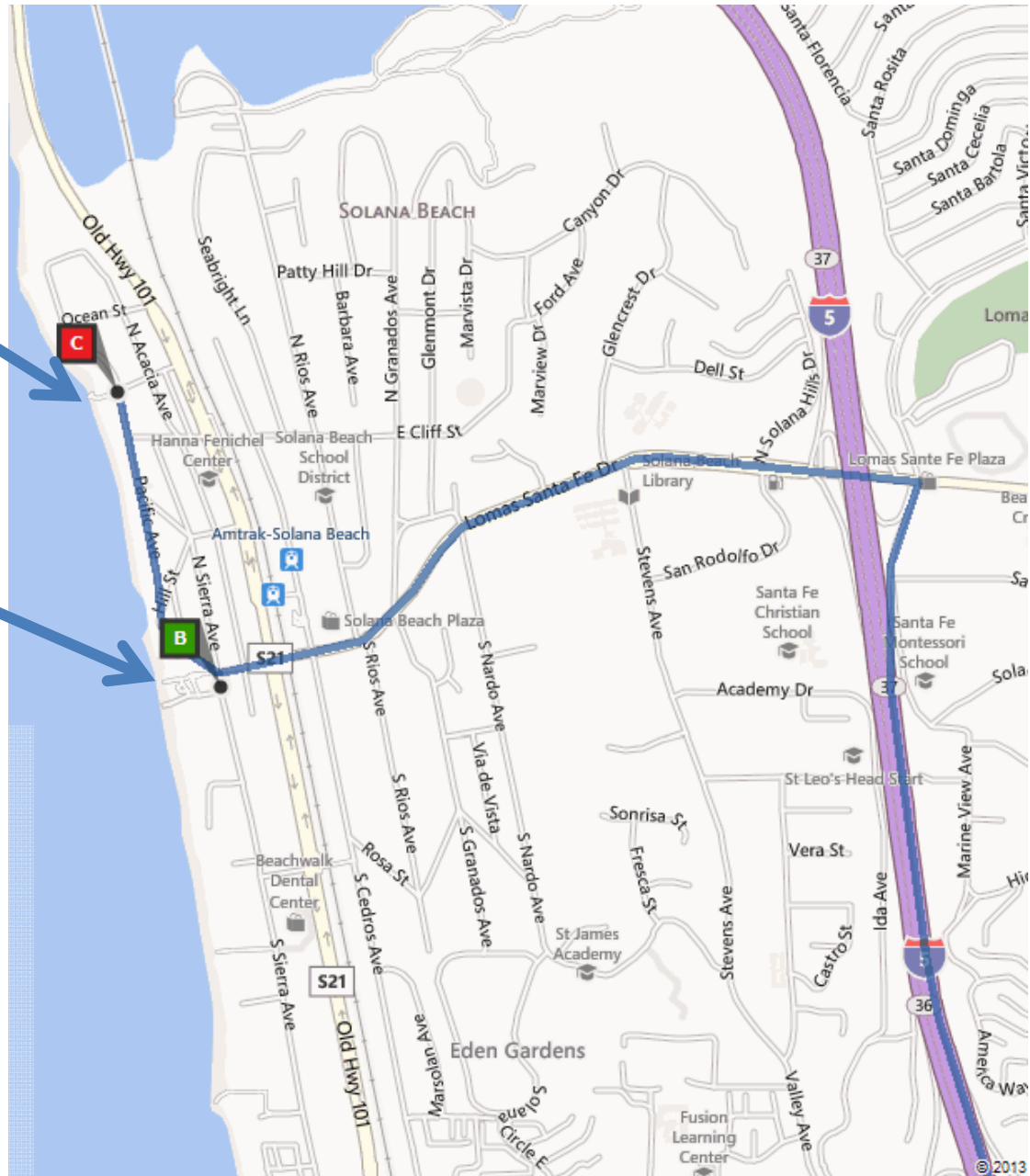


A: **Crowne Plaza San Diego**
2270 Hotel Circle North
San Diego, CA 92108



**Tide Beach Park
Second Stop
(20 Minutes)**

**Fletcher Cove Beach Park
First Stop (20 Minutes)**



**B: First Stop
Fletcher Cove Beach Park
111 South Sierra Avenue
Solana Beach, CA 92075
Park in public lot or on street

**C: Second Stop
Tide Beach Park
302 Solana Vista Drive
Solana Beach, CA 92075
Park on Street

Driving Directions

- **Start at Crowne Plaza Hotel (2270 Hotel Cir N, San Diego, CA)**
- Take 8 West
- Take 5 North
- Exit on Lomas Santa Fe Drive and make a left (west)
- Road name changes to West Plaza Street
- Left on South Sierra Avenue

- **First Stop**
- **Park at Fletcher Cove Beach Park in parking lot or on street (111 S Sierra Ave, Solana Beach, CA)**
- From the Fletcher Cove parking lot bear left onto Pacific Avenue and head north

- **Second Stop**
- **Park at Tide Beach Park on street (302 Solana Vista Dr, Solana)**

- **Return Directions**
- Head East on Solana Vista Drive
- Right on 101 South
- Left on Lomas Santa Fe Drive
- Take 5 South
- Take 8 East
- Follow signs for Taylor Street/Hotel Circle Exit
- Bear left onto Hotel Circle South
- Left onto Hotel Circle Drive
- Left onto Hotel Circle North
- **End at Crowne Plaza Hotel (2270 Hotel Cir N, San Diego, CA)**

Directly South of Fletcher Cove



Buried Mid/Upper Bluff Walls
and Geogrid
(Surfsong/6-03-033)

SEAWALL
(Las Brisas/6-05-072)

SEAWALL
(Surfsong/6-03-033)

SEACAVE/NOTCH INFILL
(Surfsong/6-03-033)

Directly North of Fletcher Cove



Gunite

SEAWALL

(Garber et. al./6-09-033)

SEACAVE/NOTCH INFILL

(Pierce & Monroe/6-00-066;Coastal Preservation Assoc./6-99-103)

Directly South of Tide Beach

Exposed Caissons
(Greenberg & Kinzel/6-00-138)

Exposed Caissons
(Scism /6-02-084)
Ocean Ventures

Geogrid/Caissons
(Island Fin. Corp./6-05-003-G; Totten &
Reichert/6-06-037-G)
Koman, Mariani, & Upp

Geogrid
(Brehmer & Cacavo/ 6-07-134)

Geogrid
(DeNoto et. al./6-08-073)

Geogrid/Caissons
(Gregg & Santina/6-02-002)

SEACAVE/NOTCH INFILL
(City of Solana Beach/6-99-095)

SEAWALL
(Brehmer & Caccavo/6-07-134; Cumming & Johnson/6-04-083; 6-08-073/DeNoto et. al.;
Scism/6-02-084; Upp, Reichert, & Island Fin. Corp./6-05-023; Gregg & Santina/6-02-002;
Kinzel & Greenberg/6-00-138)

Directly North of Tide Beach

Caissons

(JRJ Partners/6-09-005)

Geogrid

(Winkler/6-08-122)

Concrete Bag Seawall

(City of Solana Beach/6-05-136)

SEACAVE/NOTCH INFILL

(Becker/6-99-091)

SEAWALL

(Wood/6-92-212; Winkler/6-08-122)

SEACAVE/NOTCH INFILL

(Bannasch/6-91-081)