

CALIFORNIA COASTAL COMMISSION

CENTRAL COAST DISTRICT OFFICE
 725 FRONT STREET, SUITE 300
 SANTA CRUZ, CA 95060
 PHONE: (831) 427-4863
 FAX: (831) 427-4877
 WEB: WWW.COASTAL.CA.GOV



PRESCRIPTIVE RIGHTS STUDY
 PUBLIC USE QUESTIONNAIRE AND DECLARATION

GEOFFROY DRIVE – LIVE OAK AREA of SANTA CRUZ COUNTY

The California Coastal Commission is investigating historical public use of Geoffroy Drive and an informal bluff-face trail located at the western end of Geoffroy Drive to access Twin Lakes State Beach. Please see the exhibits at the end of this questionnaire for further information on the location. The results of this investigation could be used to determine whether any public rights of access exist by reason of past public use. Your answers to this Public Use Questionnaire and Declaration are appreciated. You can fill this form out as a PDF, save it to your computer, and email it to: pat.veesart@coastal.ca.gov. You can also print and mail completed questionnaires to the attention of Pat Veasart, California Coastal Commission, 725 Front Street, Suite 300, Santa Cruz, CA 95060.

Name (Print) _____

Street and Number: _____ City: _____ State: _____ Zip: _____

Mailing Address if different:

Street and Number: _____ City: _____ State: _____ Zip: _____

Telephone Contact: _____

Email Address: _____

Occupation: _____ Age: _____

1. Have you ever personally and openly used Geoffroy Drive, including use of a short bluff-face dirt trail at the western end of Geoffroy Drive, to access Twin Lakes State Beach?

2. Please describe the activities you engaged in when you used the paved street and the dirt trail:

3. Approximately how many times have you used Geoffroy Drive and the bluff-face dirt trail and on what dates? If you don't know precise dates, include ranges of dates or years. Please estimate to the best of your ability.

4. For how many years have you used the bluff-face trail to access the beach and/or Geoffroy Drive?

5. Did you use the street and bluff-face trail as if it were a public recreation area or as if you believed it to be available for general public use? If so, please explain.

6. Did you ever ask for and receive permission to walk on the street or bluff-face trail?

7. Did anyone ever interfere in any way with your use of the street or bluff-face trail?

8. Did you ever observe any "No Trespassing" or equivalent signs, or any signs stating that your use of the street and bluff-face trail was by permission of the owner? If so, when and where?

9. Did you ever observe fencing or gates blocking your use of the street and bluff-face trail? If so, when and where?

10. How often did you see other people using Geoffroy Drive and the bluff-face trail to access the beach?

- Every time I was there Frequently
 Occasionally Rarely Never

Approximately _____ people were present when I saw them (indicate number or range).

11. Do you know the names of any of the other people who used the street and bluff-face trail? If so, please list them with their addresses and telephone numbers, if known.

12. The information contained in this questionnaire is subject to public disclosure and will not be kept confidential unless requested by the signatory in writing. Do request confidentiality?

Yes

No

I declare under penalty of perjury that any answers to the foregoing Questionnaire and Declaration are true and correct to the best of my recollection.

Dated at: _____ on _____
City and State Date

Signature: _____

You can type your name in the signature line and email the completed questionnaire to pat.veesart@coastal.ca.gov. We might contact you in the future for an original signature, if necessary. You can also print and sign the completed questionnaire and mail it to:

California Coastal Commission
ATTN: Patrick Veasart
725 Front Street # 300
Santa Cruz, CA 95060

Please share this questionnaire, or the location of this questionnaire, with anyone you know who may have used Geoffroy Drive to access Twin Lakes State Beach.

Thank you for taking the time to help us gather this important information!

EXHIBITS

**GEOFFROY DRIVE – near 16th Avenue
LIVE OAK AREA of SANTA CRUZ COUNTY**

EXHIBITS 1-3 LOCATION OF SURVEY AREA

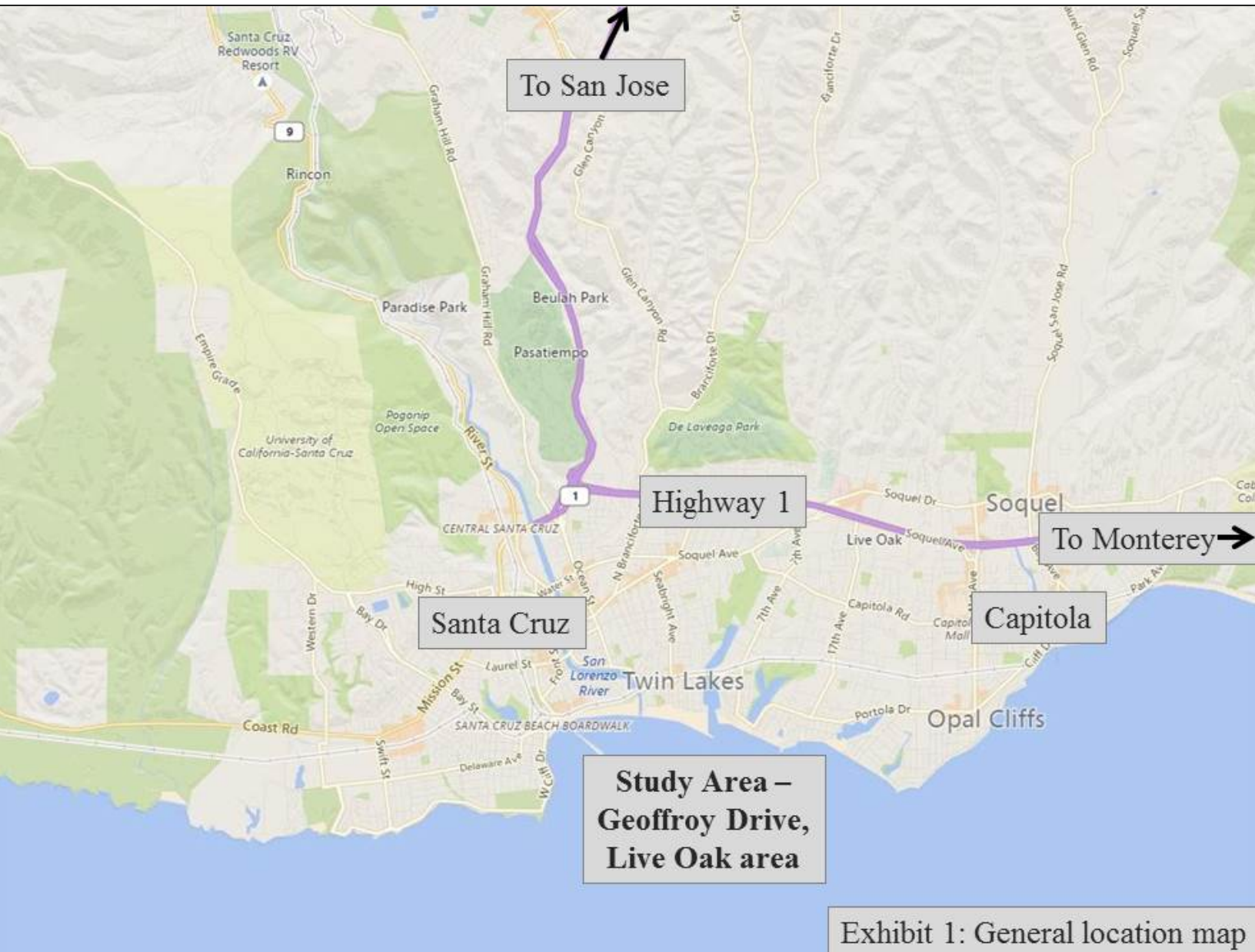


Exhibit 1: General location map

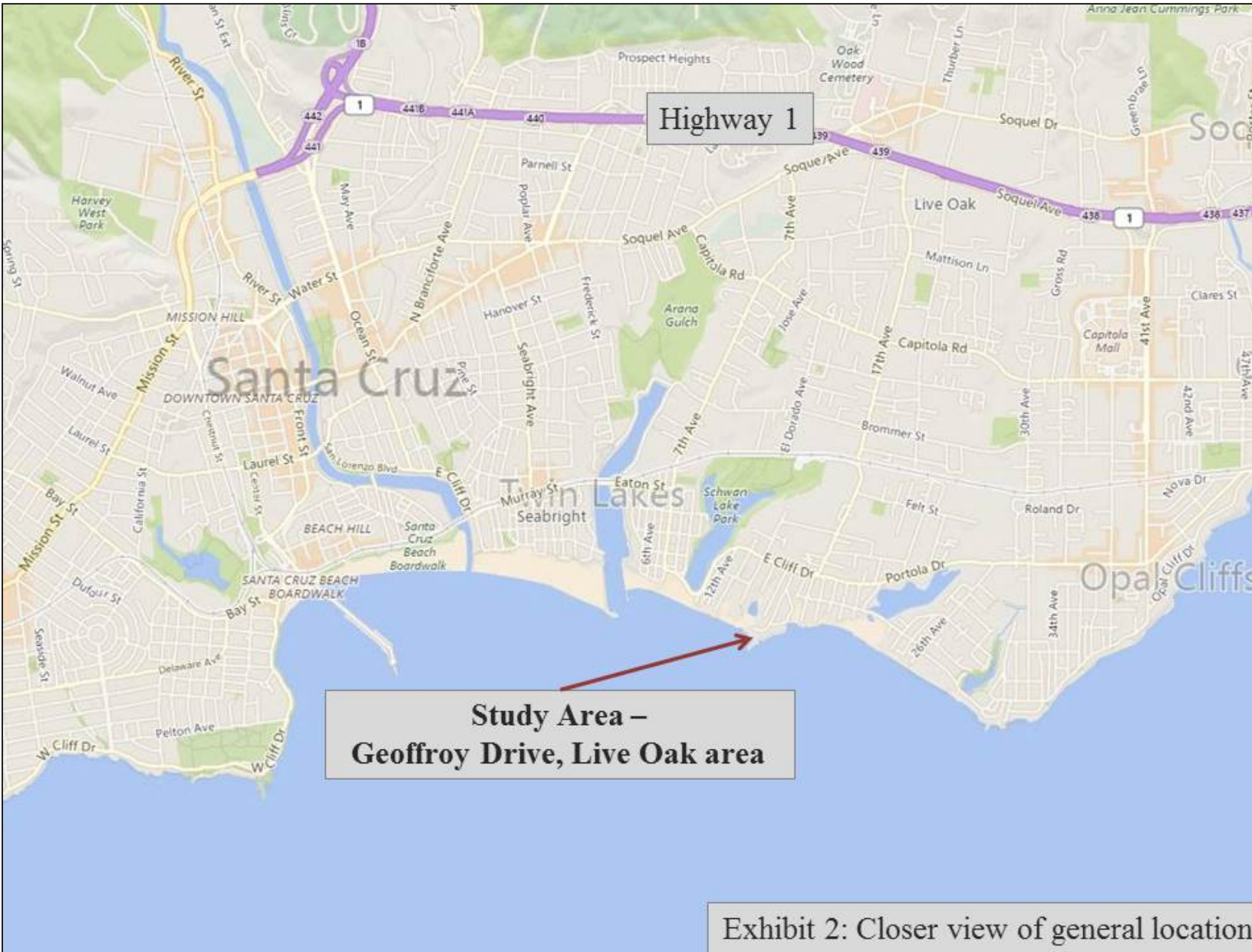


Exhibit 2: Closer view of general location



EXHIBITS 4-6 GENERAL IMAGES OF SURVEY AREA




Exhibit 4: Geoffroy Drive overview



Exhibit 5: Geoffroy Drive Gate

(Note: This gate is currently removed since late 2018.)



Bluff Trail
Location

Exhibit 6: Geoffroy Drive Bluff Trail