

**CALIFORNIA COASTAL COMMISSION**

45 FREMONT, SUITE 2000  
SAN FRANCISCO, CA 94105-2219  
VOICE AND TDD (415) 904-5200

**RECORD PACKET COPY**

October 8, 1996

TO: CALIFORNIA COASTAL COMMISSIONERS

FROM: PETER M. DOUGLAS, EXECUTIVE DIRECTOR

SUBJECT: **STAFF RECOMMENDATION ON MAP OF PORT JURISDICTION  
BOUNDARIES, PORT OF HUENEME (for consideration at its October  
8-11, 1996 meeting)**

---

This recommendation was developed by Jonathan Van Coops and Allyson Hitt, Coastal Program Analysts, Mapping Program, working under the direction of Susan Hansch, Manager, Energy and Coastal Resources Division.

---

**STAFF RECOMMENDATION**

The staff recommends that the Commission adopt the map (Exhibit 3) prepared by staff showing the port jurisdiction boundaries pursuant to Public Resources Code (PRC) §30710 and the California Code of Regulations (14 CCR §13601(a)(3)) within the Port of Hueneme.

**MOTION**

Staff recommends that the Commission adopt the following motion:

I move that, for the reasons stated in the Staff Recommendation dated October 8, 1996, the Commission hereby adopt the Port of Hueneme Port Jurisdiction Map prepared by staff.

**BACKGROUND ON PORT JURISDICTION MAP PROCEDURES**

After the Commission certifies a port master plan, permit authority within that jurisdiction is delegated to the appropriate port governing body. Pursuant to PRC §30710 the Commission shall, after public hearing, also adopt, certify, and file with each port governing body a map delineating the present legal geographical boundaries of each port's jurisdiction within the Coastal Zone.

A certified port master plan may be amended by the port governing body pursuant to §30716. The Commission's administrative regulations (14 CCR §13601(a)(3)) provide that a map portraying the port jurisdiction areas may be amended from time to time by the Commission for the following purposes: ... (3) to modify the legal geographical boundary if such boundary is changed. The amendment procedure is also described and provides the basis for revisions of the map by the Commission.

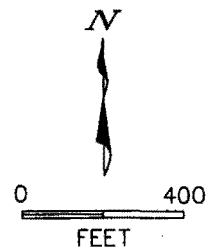
## STAFF ANALYSIS

The Port of Hueneme master plan amendments affecting the port boundary present no significant issues. The amendments approved by the Commission at its September meeting added three additional parcels (parcels 9, 10, and 11) to be acquired from the Navy in October 1996 (Exhibit 2). Parcels 1-8 are already located within the approved Port of Hueneme master plan. Exhibit 3 depicts the newly amended port jurisdiction boundary.

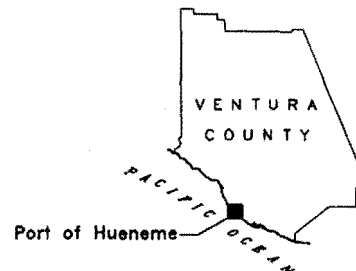
## STATE OF CALIFORNIA

## Port of Hueneme

# Port Jurisdiction Changes Port of Hueneme Oxnard Harbor District



Location Map

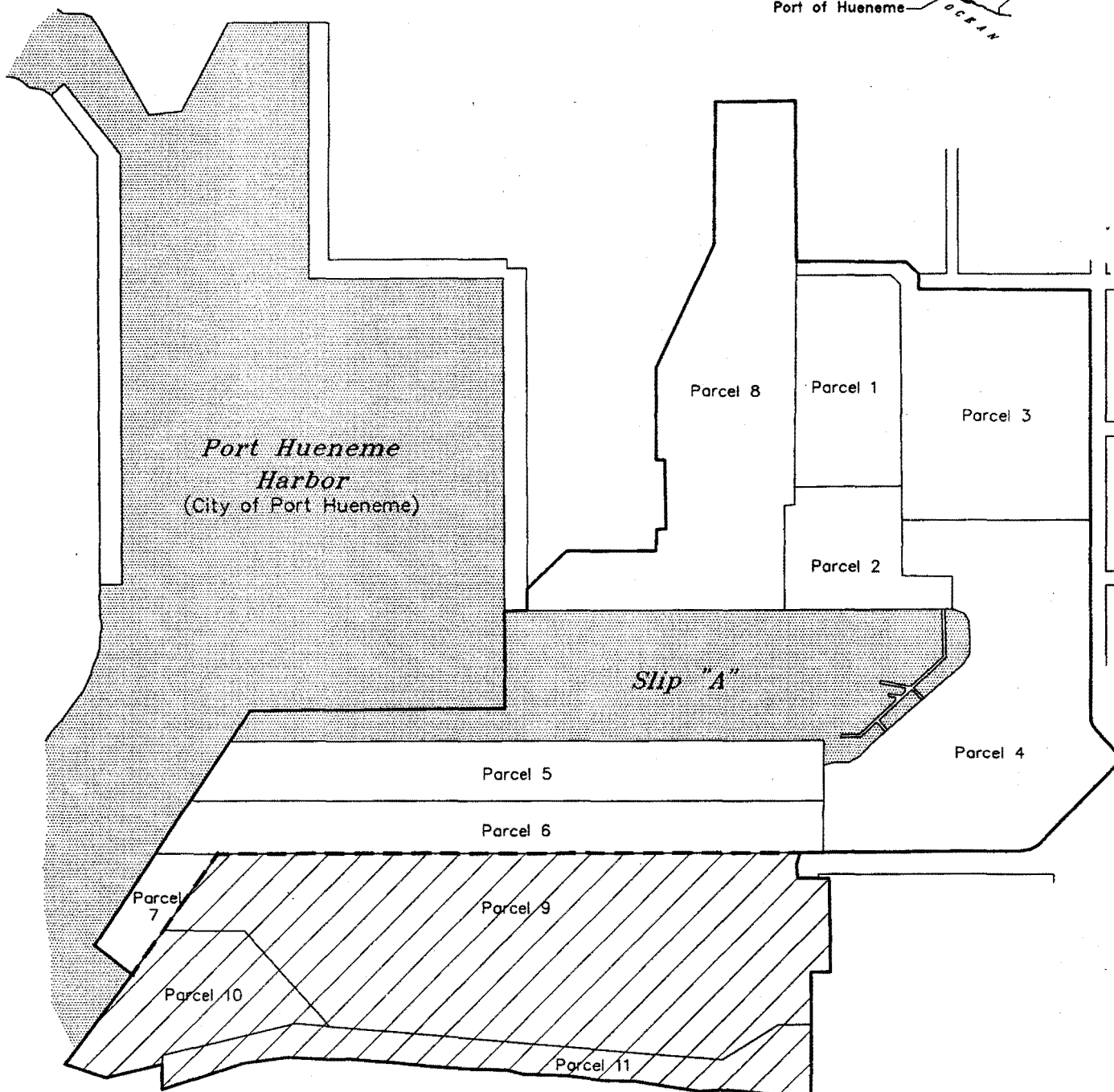


—— Amended Port Jurisdiction Boundary

----- Former Port Jurisdiction Boundary

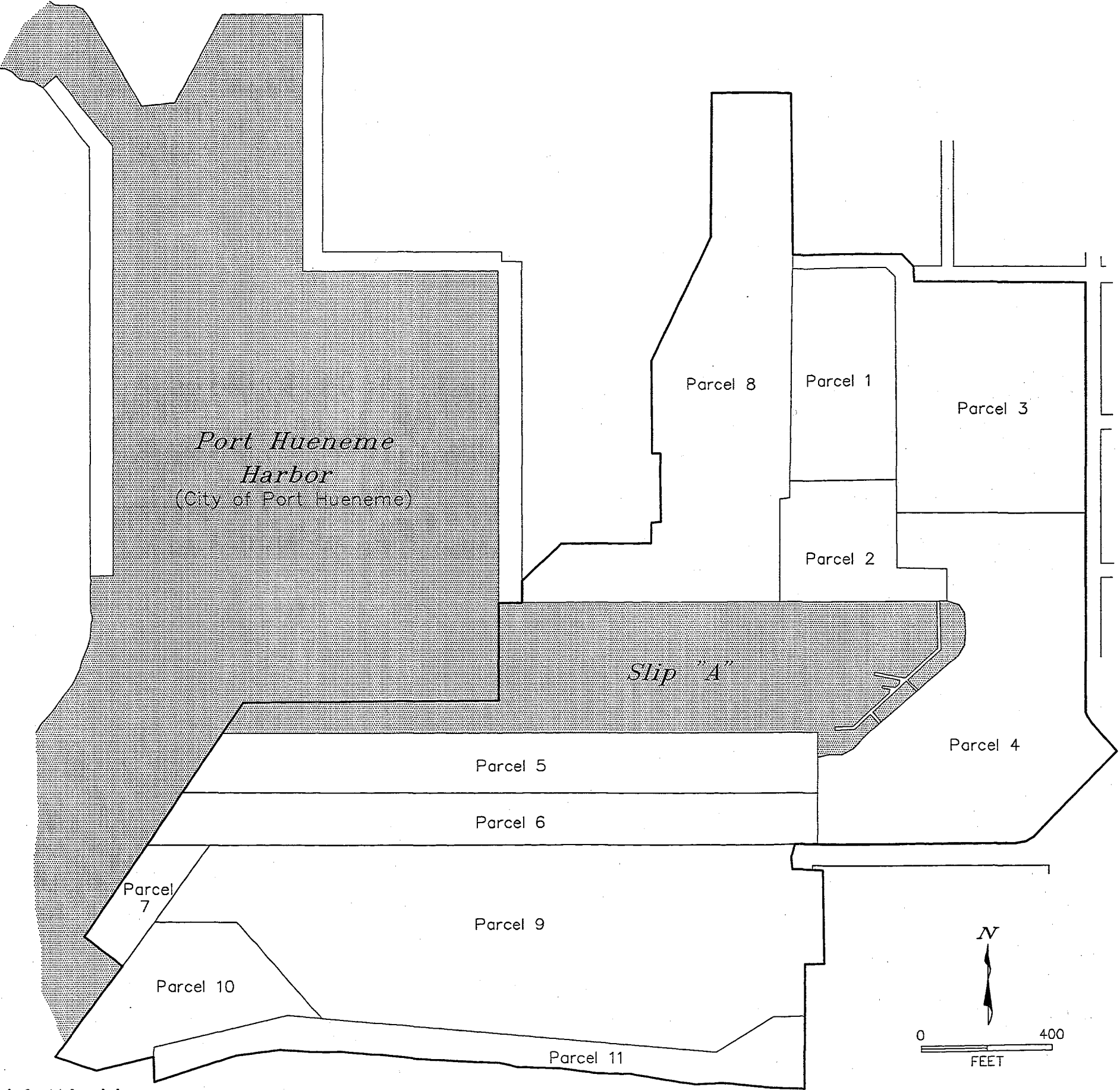
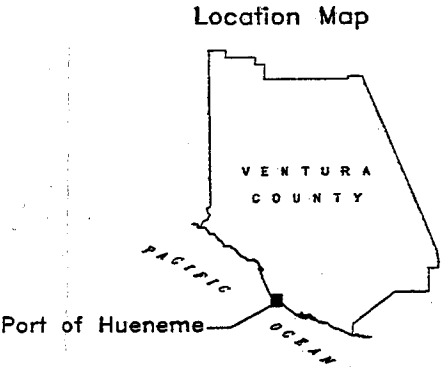


Area to be Acquired  
from the Navy in 10/96



Port Jurisdiction  
Port of Hueneme  
Oxnard Harbor District

—— Port Jurisdiction Boundary



I hereby certify that this map portrays the boundaries for

(jurisdiction and geographic location)

adopted by the California Coastal Commission \_\_\_\_\_  
(date)

Name \_\_\_\_\_

Title \_\_\_\_\_

STATE OF CALIFORNIA  
COUNTY OF SAN FRANCISCO

On this \_\_\_\_\_ day of \_\_\_\_\_ in the year \_\_\_\_\_  
before me, \_\_\_\_\_, Notary  
SS. Public, personally appeared \_\_\_\_\_  
personally known to me (or proved to me on the basis of satisfactory  
evidence) to be the authorized representative of the California Coastal  
Commission and the person whose name is subscribed to this instru-  
ment and acknowledged that \_\_\_\_\_ executed it.  
IN WITNESS THEREOF I hereunto set my hand and official seal.

Notary Public