

CALIFORNIA COASTAL COMMISSION  
South Coast Area Office  
200 Oceangate, Suite 1000  
Long Beach, CA 90802-4302  
(562) 590-5071

Permit Application No. **5-02-149**  
Date: July 18, 2002  
Page 1 of 5



# TU 3b

## ADMINISTRATIVE PERMIT

**APPLICANT:** Fritz Duda

RECORD PACKET COPY

**PROJECT  
DESCRIPTION:**

Install a new residential boat dock system consisting of: a dock, pier, gangway and piles. The floating dock system will only be used for boating related purposes.

**PROJECT  
LOCATION:**

308 Buena Vista, Newport Beach (Orange County)

**EXECUTIVE DIRECTOR'S DETERMINATION:** The findings for this determination, and for any special conditions, appear on subsequent pages.

NOTE: P.R.C. Section 30624 provides that this permit shall not become effective until it is reported to the Commission at its next meeting. If one-third or more of the appointed membership of the Commission so request, the application will be removed from the administrative calendar and set for public hearing at a subsequent Commission meeting. Our office will notify you if such removal occurs.

This permit will be reported to the Commission at the following time and place:

**Tuesday, August 6, 2002**  
10:00 am  
**Embassy Suites Hotel**  
333 Madonna Road  
San Luis Obispo, CA 93406

IMPORTANT - Before you may proceed with development, the following must occur:

Pursuant to 14 Cal. Admin. Code Sections 13150(b) and 13158, you must sign the enclosed duplicate copy acknowledging the permit's receipt and accepting its contents, including all conditions, and return it to our office. Following the Commission's meeting, and once we have received the signed acknowledgement and evidence of compliance with all special conditions, we will send you a Notice of Administrative Permit Effectiveness.

**BEFORE YOU CAN OBTAIN ANY LOCAL PERMITS AND PROCEED WITH DEVELOPMENT, YOU MUST HAVE RECEIVED BOTH YOUR ADMINISTRATIVE PERMIT AND THE NOTICE OF PERMIT EFFECTIVENESS FROM THIS OFFICE.**

PETER DOUGLAS  
Executive Director

By: Fernie J. Sy  
Title: Coastal Program Analyst

**STANDARD CONDITIONS:**

1. **Notice of Receipt and Acknowledgment.** The permit is not valid and development shall not commence until a copy of the permit, signed by the permittee or authorized agent, acknowledging receipt of the permit and acceptance of the terms and conditions, is returned to the Commission office.
2. **Expiration.** If development has not commenced, the permit will expire two years from the date this permit is reported to the Commission. Development shall be pursued in a diligent manner and completed in a reasonable period of time. Application for extension of the permit must be made prior to the expiration date.
3. **Interpretation.** Any questions of intent or interpretation of any term or condition will be resolved by the Executive Director or the Commission.
4. **Assignment.** The permit may be assigned to any qualified person, provided assignee files with the Commission an affidavit accepting all terms and conditions of the permit.
5. **Terms and Conditions Run with the Land.** These terms and conditions shall be perpetual, and it is the intention of the Commission and the permittee to bind all future owners and possessors of the subject property to the terms and conditions.

**SPECIAL CONDITIONS:** See pages three to five.

**EXECUTIVE DIRECTOR'S DETERMINATION (continued):**

The Executive Director hereby determines that the proposed development is a category of development which, pursuant to PRC Section 30624, qualifies for approval by the Executive Director through the issuance of an Administrative Permit. Subject to Standard and Special Conditions as attached, said development is in conformity with the provisions of Chapter 3 of the Coastal Act of 1976 and will not have any significant impacts on the environment within the meaning of the California Environmental Quality Act. If located between the nearest public road and the sea, this development is in conformity with the public access and public recreation policies of Chapter 3.

**FINDINGS FOR EXECUTIVE DIRECTOR'S DETERMINATION:**

**A. Project Description and Background**

The proposed project (Exhibit #3) involves installation of a new dock, pier, gangway and piles. The project specifically consists of: a 60' x 4' pier, a 14' x 10' platform, a 3' x 24' gangway and a 6' x 40' floating dock. In addition, the pier will have 5-14" "T" piles and the floating dock will have 1-14" and 1-16" guide piles. The floating dock system will only be used for boating related purposes.

The subject site is located at 308 Buena Vista in Lower Newport Bay in the City of Newport Beach (Exhibits #1-2). The dock project is for boating related purposes and is associated with an existing single family home. The site has been surveyed by the City of Newport Beach Harbor Resources Division for eelgrass and no eelgrass was discovered within 15 feet of the project area. Coastal public access is available near the site at a street end approximately 60 feet west of the project site and at the Edgewater Avenue street end approximately 315 feet east of the project site (Exhibit #2). The proposed project has received an approval in concept from the City of Newport Beach Harbor Resources Division. The applicant has applied for permits from the U.S. Army, Corps of Engineers and the California Regional Water Quality Control Board (RWQCB). The RWQCB has determined that

the proposed project will not adversely impact water quality if standard construction methods and materials are used.

**B. Marine Resources**

The proposed recreational boat dock development and its associated structures are an allowable and encouraged marine related use. The project design includes the minimum sized pilings and the minimum number of pilings necessary for structural stability. The pilings are self-mitigating. There are no feasible less environmentally damaging alternatives available. As conditioned, the project will not significantly adversely impact eelgrass beds and will not contribute to the dispersal of the invasive aquatic algae, *Caulerpa taxifolia*. Further, as proposed and conditioned, the project, which is to be used solely for recreational boating purposes, conforms with Sections 30224 and 30233 of the Coastal Act.

**C. Water Quality**

The proposed dock work will be occurring on or within coastal waters. The storage or placement of construction material, debris, or waste in a location where it could be discharged into coastal waters would result in an adverse effect on the marine environment. To reduce the potential for construction related impacts on water quality, the Commission imposes special conditions requiring, but not limited to, the appropriate storage and handling of construction equipment and materials to minimize the potential of pollutants to enter coastal waters and for the use of on-going best management practices following construction. As conditioned, the Commission finds that the development conforms with Sections 30230 and 32031 of the Coastal Act.

**D. Local Coastal Program**

The LUP for the City of Newport Beach was effectively certified on May 19, 1982. The certified LUP was updated on January 9, 1990. As conditioned, the proposed development is consistent with Chapter 3 of the Coastal Act and with the certified Land Use Plan for the area. Approval of the project, as conditioned, will not prejudice the ability of the local government to prepare a Local Coastal Program that is in conformity with the provisions of Chapter 3.

**E. California Environmental Quality Act (CEQA)**

As conditioned, there are no feasible alternatives or feasible mitigation measures available which would substantially lessen any significant adverse effect which the activity may have on the environment. Therefore, the Commission finds that the proposed project, as conditioned to mitigate the identified impacts, is the least environmentally damaging feasible alternative and can be found consistent with the requirements of the Coastal Act to conform to CEQA.

**SPECIAL CONDITIONS:**

1.

**A. Construction Responsibilities and Debris Removal**

- (a) No construction materials, equipment, debris, or waste will be placed or stored where it may be subject to wave, wind, or rain erosion and dispersion.
- (b) Any and all construction material will be removed from the site within 10 days of completion of construction.

- (c) Machinery or construction materials not essential for project improvements will not be allowed at any time in the intertidal zone.
- (d) If turbid conditions are generated during construction a silt curtain will be utilized to control turbidity.
- (e) Floating booms will be used to contain debris discharged into coastal waters and any debris discharged will be removed as soon as possible but no later than the end of each day.
- (f) Non-buoyant debris discharged into coastal waters will be recovered by divers as soon as possible after loss.

**B. Best Management Practices Program**

By acceptance of this permit the applicant agrees that the long-term water-borne berthing of boat(s) in the approved dock and/or boat slip will be managed in a manner that protects water quality pursuant to the implementation of the following BMPs.

(a) Boat Cleaning and Maintenance Measures:

- i. In-water top-side and bottom-side boat cleaning shall minimize the discharge of soaps, paints, and debris.
- ii. In-the-water hull scraping or any process that occurs under water that results in the removal of paint from boat hulls shall be prohibited. Only detergents and cleaning components that are designated by the manufacturer as phosphate-free and biodegradable shall be used, and the amounts used minimized.
- iii. The applicant shall minimize the use of detergents and boat cleaning and maintenance products containing ammonia, sodium hypochlorite, chlorinated solvents, petroleum distillates or lye.

(b) Solid and Liquid Waste Management Measures:

- i. All trash, recyclables, and hazardous wastes or potential water contaminants, including old gasoline or gasoline with water, absorbent materials, oily rags, lead acid batteries, anti-freeze, waste diesel, kerosene and mineral spirits will be disposed of in a proper manner and will not at any time be disposed of in the water or gutter.

(c) Petroleum Control Management Measures:

- i. Oil absorbent materials shall be examined at least once a year and replaced as necessary. The applicant will recycle the materials, if possible, or dispose of them in accordance with hazardous waste disposal regulations. The boaters will regularly inspect and maintain engines, seals, gaskets, lines and hoses in order to prevent oil and fuel spills. Boaters will use preventive engine maintenance, oil absorbents, bilge pump-out services, or steam cleaning services as much as possible to clean oily bilge areas. Bilges shall be cleaned and maintained. Detergents will not be used for cleaning. The use of soaps that can be discharged by bilge pumps is prohibited.

**2. Pre-construction *Caulerpa Taxifolia* Survey**

- (a) Not earlier than 90 days nor later than 30 days prior to commencement or re-commencement of any development authorized under this coastal development permit

(the "project"), the applicants shall undertake a survey of the project area and a buffer area at least 10 meters beyond the project area to determine the presence of the invasive alga *Caulerpa taxifolia*. The survey shall include a visual examination of the substrate.

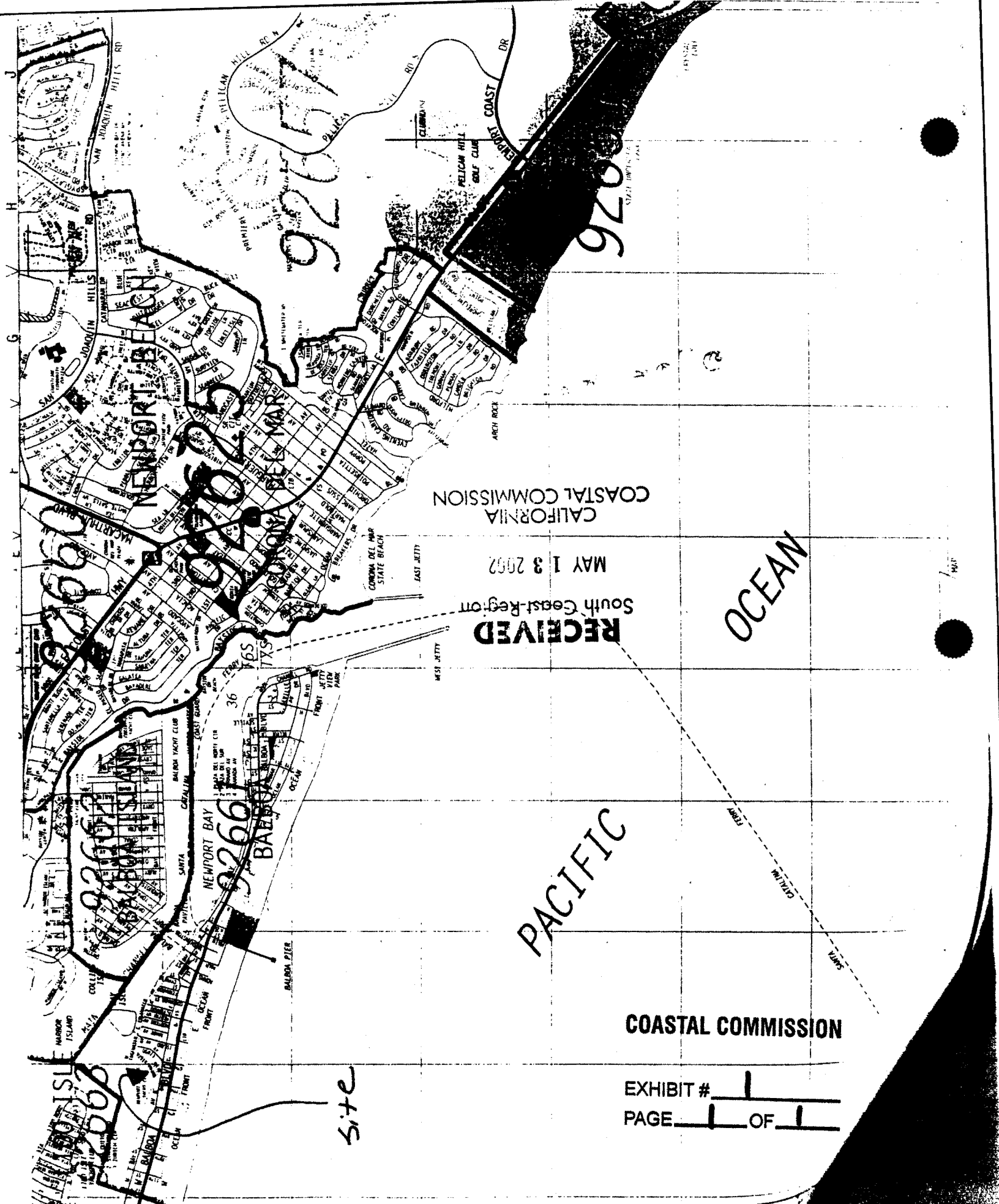
- (b) The survey protocol shall be prepared in consultation with the Regional Water Quality Control Board, the California Department of Fish and Game, and the National Marine Fisheries Service.
- (c) Within five (5) business days of completion of the survey, the applicants shall submit the survey:
  - i. for the review and approval of the Executive Director; and
  - ii. to the Surveillance Subcommittee of the Southern California Caulerpa Action Team (SCCAT). The SCCAT Surveillance Subcommittee may be contacted through William Paznokas, California Department of Fish & Game (858/467-4218) or Robert Hoffman, National Marine Fisheries Service (562/980-4043).
- (d) If *Caulerpa taxifolia* is found within the project or buffer areas, the applicants shall not proceed with the project until 1) the applicants provide evidence to the Executive Director that all *C. taxifolia* discovered within the project and buffer area has been eliminated in a manner that complies with all applicable governmental approval requirements, including but not limited to those of the California Coastal Act, or 2) the applicants have revised the project to avoid any contact with *C. taxifolia*. No revisions to the project shall occur without a Coastal Commission approved amendment to this coastal development permit unless the Executive Director determines that no amendment is legally required.

**ACKNOWLEDGMENT OF PERMIT RECEIPT/ACCEPTANCE OF CONTENTS:**

I/We acknowledge that I/we have received a copy of this permit and have accepted its contents including all conditions.

\_\_\_\_\_  
Applicant's Signature

\_\_\_\_\_  
Date of Signing



92666

92666

92666

92666

92666

CALIFORNIA  
COASTAL COMMISSION

MAY 13 2002

South Coast Region

RECEIVED

OCEAN

PACIFIC

COASTAL COMMISSION

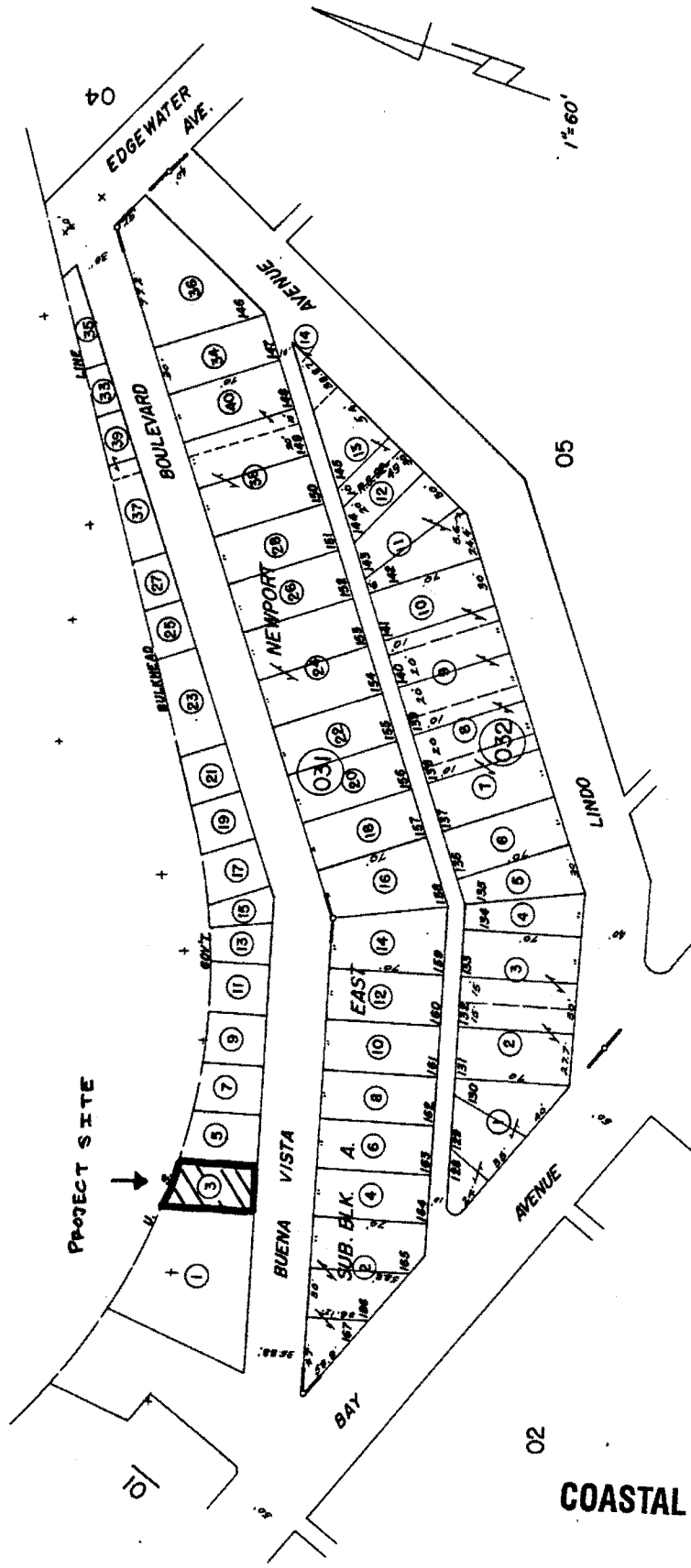
EXHIBIT # 1  
PAGE 1 OF 1

Site

POR. E. 1/2, SEC. 34, T. 6 S. R. 10 W.

THIS MAP WAS PREPARED FOR ORANGE COUNTY  
THEIR RECORD OFFICE, PLANNING DEPARTMENT,  
BOTH MAKING NO GUARANTEE AS TO ITS ACCURACY  
NOR ASSUMES ANY LIABILITY FOR OTHER USES.  
NOT TO BE USED FOR ANY OTHER PURPOSES.  
COPYRIGHT ORANGE COUNTY ASSESSOR

+ = WATER LINE AS PER  
AERIAL PHOTO, 1947



MARCH 1949

NOTE - ASSESSOR'S BLOCK &  
PARCEL NUMBERS  
SHOWN IN CIRCLES

ASSESSOR'S MAP  
BOOK 48 PAGE 03  
COUNTY OF ORANGE

M.M. 4-51

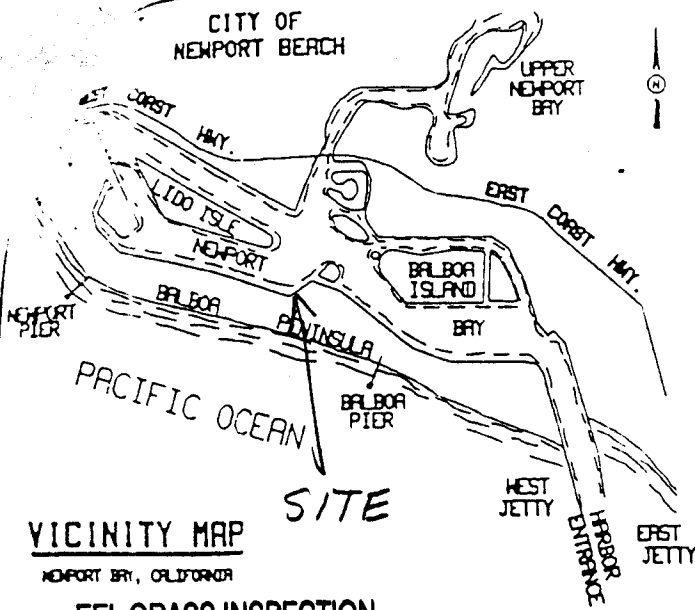
THE SUB. BLK. A, EAST NEWPORT

COASTAL COMMISSION

EXHIBIT # 2  
PAGE 1 OF 1

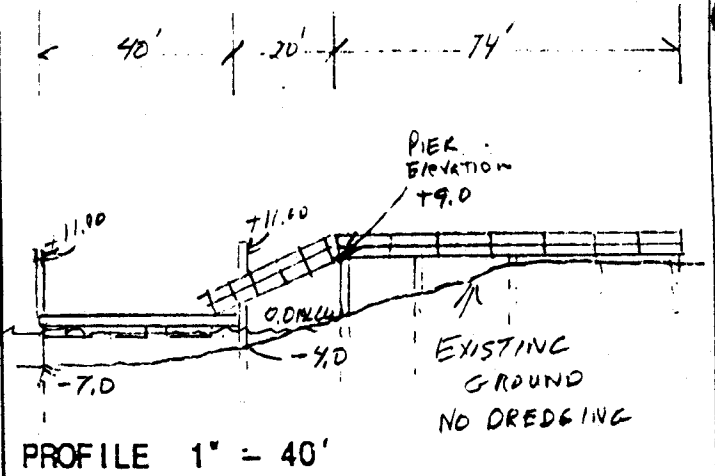
OF NEWPORT BEACH

0894-2002



VICINITY MAP

NEWPORT BAY, CALIFORNIA



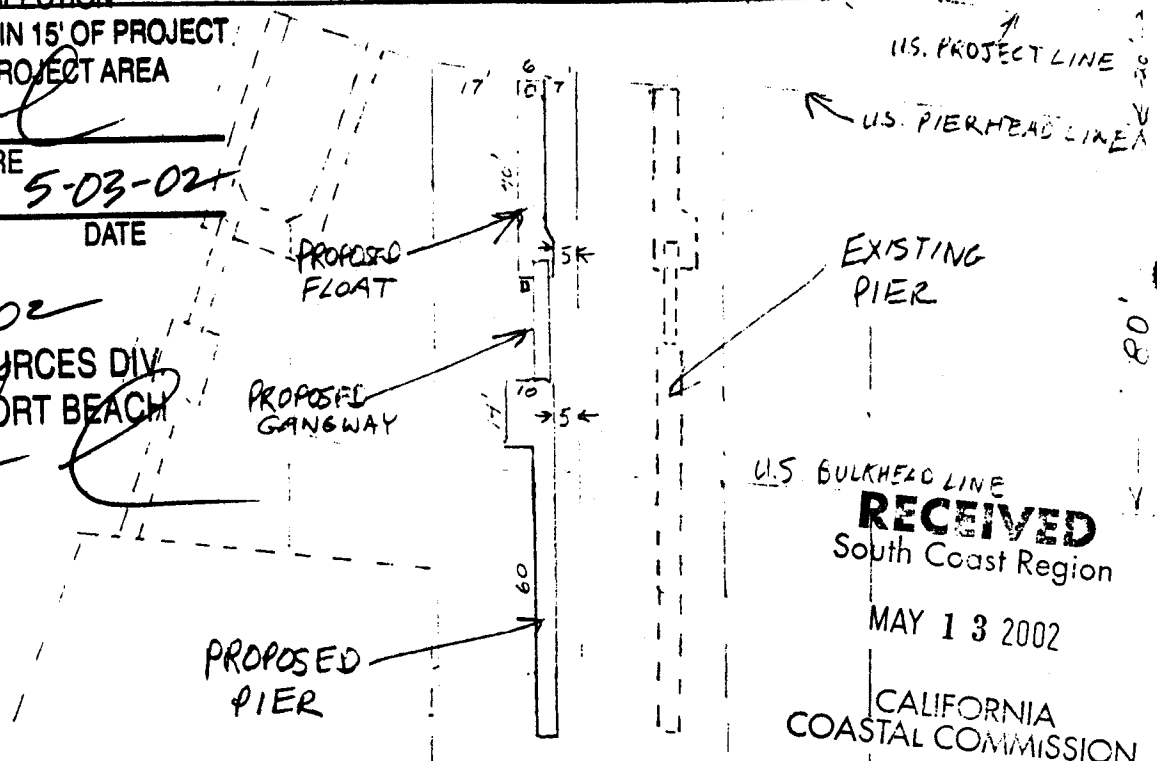
PROFILE 1" = 40'

SOUNDINGS ARE EXPRESSED IN FEET AND DENOTE ELEVATIONS BASED ON MEAN LOWER LOW WATER.

- EEL GRASS INSPECTION
- NO EEL GRASS WITHIN 15' OF PROJECT
  - EEL GRASS IN THE PROJECT AREA

SIGNATURE \_\_\_\_\_  
 115-308 PERMIT #      5-03-02 DATE

5-3-02  
 HARBOR RESOURCES DIV  
 CITY OF NEWPORT BEACH



RECEIVED  
 South Coast Region  
 MAY 13 2002  
 CALIFORNIA COASTAL COMMISSION

COASTAL COMMISSION

BUENA VISTA BLVD

EXHIBIT # 3  
 PAGE 1 OF 1

30'	30'	30'
165	164	163

California Coastal Commission  
 South Coast District Office  
 APPROVED \_\_\_\_\_  
 Permit No. \_\_\_\_\_  
 By: \_\_\_\_\_  
 162  
 EFFECTIVE  
 Date: \_\_\_\_\_

PLAN VIEW 1" = 40'

APPLICANT'S NAME FRITZ DUDA

JOB ADDRESS 308 BUENA VISTA

DATE 4-16-02