

**CALIFORNIA COASTAL COMMISSION**

SAN DIEGO AREA  
 7575 METROPOLITAN DRIVE, SUITE 103  
 SAN DIEGO, CA 92108-4421  
 (619) 767-2370



# Tue 3b

Filed: 8/31/06  
 49th Day: 10/19/06  
 180th Day: 2/27/07  
 Staff: Laurinda Owens-SD  
 Staff Report: 10/19/06  
 Hearing Date: 11/14-17/06

## **STAFF REPORT: CONSENT CALENDAR**

**Application No.:** 6-06-105

**Applicant:** Tom Lewis

**Agent:** Tim Golba

**Description:** Demolition of two one-story single-family residences and two-car garage and construction of a two-story (over basement), 3,036 sq. ft. residential duplex with four-car garage including first and second floor decks totaling 386 sq.ft. and a 310 sq.ft. roof deck on a 2,854 sq.ft. lot.

Lot Area	2,854 sq. ft.
Building Coverage	1,575 sq. ft. (55%)
Pavement Coverage	739 sq. ft. (26%)
Landscape Coverage	540 sq. ft. (19%)
Parking Spaces	4
Zoning	R-S
Plan Designation	Residential South (36 dua)
Project Density	30.5 dua
Ht abv fin grade	29 ½ feet

**Site:** 717 Santa Clara Place, Mission Beach, San Diego, San Diego County.  
 APN 423-595-05-00.

**Substantive File Documents:** Certified Mission Beach Precise Plan; Certified Mission Beach Planned District Ordinance

### **I. STAFF RECOMMENDATION:**

The staff recommends the Commission adopt the following resolution:

**MOTION:** *I move that the Commission approve the coastal development permit applications included on the consent calendar in accordance with the staff recommendations.*

**STAFF RECOMMENDATION TO ADOPT CONSENT CALENDAR:**

Staff recommends a **YES** vote. Passage of this motion will result in approval of all the permits included on the consent calendar. The motion passes only by affirmative vote of a majority of the Commissioners present.

**II. Standard Conditions.**

See attached page.

**III. Special Conditions.**

The permit is subject to the following conditions:

**1. Final Landscape/Yard Area Fence Plans.** PRIOR TO THE ISSUANCE OF THE COASTAL DEVELOPMENT PERMIT, the applicant shall submit to the Executive Director for review and written approval, final landscaping and fence plans approved by the City of San Diego. The plans shall be in substantial conformance with the landscape plans as submitted by Golba Architecture, Inc. dated 7/31/06 and shall include the following:

- a. A view corridor a minimum of 15 ft. wide shall be preserved in the north yard area adjacent to Santa Clara Place. All proposed landscaping in these yard areas shall be maintained at a height of three feet or lower (including raised planters) to preserve views from the street toward the ocean and along Santa Clara Place. A maximum of two (2) tall trees with thin trunks are permitted, provided they are located close to the building and they do not block views toward the ocean.
- b. All landscaping shall be (1) drought-tolerant and native or (2) non-invasive plant species. No plant species listed as problematic and/or invasive by the California Native Plant Society, the California Exotic Pest Plant Council, or as may be identified from time to time by the State of California shall be employed or allowed to naturalize or persist on the site. No plant species listed as 'noxious weed' by the State of California or the U.S. Federal Government shall be utilized within the property.
- c. Any fencing in the north side yard setback area shall permit public views and have at least 75 percent of its surface area open to light.
- d. A written commitment by the applicant that five years from the date of the issuance of the coastal development permit for the residential structure, the applicant will submit for the review and written approval of the Executive Director, a landscape monitoring report, prepared by a licensed Landscape Architect or qualified Resource Specialist, that certifies whether the on-site landscaping is in conformance with the landscape plan approved pursuant to this

Special Condition. The monitoring report shall include photographic documentation of plant species and plant coverage.

The permittee shall undertake the development in accordance with the approved landscape plans. Any proposed changes to the approved plans shall be reported to the Executive Director. No changes to the plans shall occur without a Commission-approved amendment to the permit unless the Executive Director determines that no such amendment is legally required.

2. Timing of Construction. No construction shall take place for the project between Memorial Day weekend and Labor Day of any year. Access corridors and staging areas shall be located in a manner that has the least impact on public access via the maintenance of existing public parking areas and traffic flow on coastal access routes (No street closures or use of public parking as staging areas).

3. Final Plans. PRIOR TO ISSUANCE OF THE COASTAL DEVELOPMENT PERMIT, the applicant shall submit final plans for the construction of the two units. Said plans shall first be reviewed and approved in writing by the City of San Diego. Said plans shall also be in substantial conformance with the plans submitted by Golba Architecture, Inc. dated 7/31/06 with this application and shall be subject to the review and written approval of the Executive Director.

The permittee shall undertake the development in accordance with the approved plans. Any proposed changes to the approved plans shall be reported to the Executive Director. No changes to the plans shall occur without a Coastal Commission approved amendment to this coastal development permit amendment unless the Executive Director determines that no additional amendment is legally required.

4. Deed Restriction. PRIOR TO ISSUANCE OF THE COASTAL DEVELOPMENT PERMIT, the applicant shall submit to the Executive Director for review and approval documentation demonstrating that the applicant has executed and recorded against the parcel(s) governed by this permit a deed restriction, in a form and content acceptable to the Executive Director: (1) indicating that, pursuant to this permit, the California Coastal Commission has authorized development on the subject property, subject to terms and conditions that restrict the use and enjoyment of that property; and (2) imposing the Special Conditions of this permit as covenants, conditions and restrictions on the use and enjoyment of the Property. The deed restriction shall include a legal description of the entire parcel or parcels governed by this permit. The deed restriction shall also indicate that, in the event of an extinguishment or termination of the deed restriction for any reason, the terms and conditions of this permit shall continue to restrict the use and enjoyment of the subject property so long as either this permit or the development it authorizes, or any part, modification, or amendment thereof, remains in existence on or with respect to the subject property.

#### **IV. Findings and Declarations.**

The Commission finds and declares as follows:

A. **Detailed Project Description/History.** The proposed project involves the demolition of two detached one-story single-family residences and a detached two-car garage and the construction of a two-story (over basement), 30 ft. high, 3,036 sq.ft., two-unit apartment building with an attached garage on a 2,854 sq.ft. lot. Also proposed are first and second floor decks totaling 386 sq.ft. and a 310 sq.ft. roof deck. The new development will observe all of the required yard area setbacks, consistent with the Mission Beach Precise Plan. A total of four on-site parking spaces will be provided in an attached four-car garage (two sets of tandem spaces), which is adequate to serve the proposed development. Access to the garage will be received from an unnamed alley south of the site. The subject site is located just one lot inland (east) of Ocean Front Walk, on the south side of Santa Clara Place at the corner of Strandway (first public roadway) in the community of Mission Beach in the City of San Diego.

In the Mission Beach community, the public rights-of-way of the various courts and places, which are generally east/west running streets, comprise the community's public view corridors. In addition, the public boardwalk (Oceanfront Walk, in this particular case), which runs north/south along the ocean, serves not only as a highly popular public accessway, but also serves as a view corridor along the shoreline. Although there is an existing residential building located between the subject site and the public boardwalk to the west adjacent to the ocean, when that lot is redeveloped in the future, it will need to observe all of the required building setbacks. As such, this will open up public views looking west adjacent to Santa Clara Place, which is located immediately north of the site. Thus, there is the potential for the subject development to impact views to the shoreline. The Commission typically reviews projects in this area to assure that any new proposed development does not encroach into the side yard setback areas which could impede public views toward the ocean. In this particular case, the proposed development will observe all required setbacks for the north side yard and public views to the ocean will not be impacted as a result of the proposed structure.

However, there is the potential for proposed landscaping in the north side yard adjacent to the street to impede public views (as seen from Santa Clara Place while looking west) to the ocean (both initially and over time, as plant materials/trees mature). As such, Special Condition #1 requires that the applicant submit final landscape plans that require that all proposed landscaping and hardscaping consist of only low level materials that do not impede views to the ocean. The condition also allows for a maximum of two (2) tall trees with thin trunks such as palm trees, provided they are placed close to the building and they do not block public views toward the ocean.

In order to address potential concerns with regard to construction activities on public access on this oceanfront property, the project has also been conditioned (Special Condition #2) such that no work shall occur between Memorial Day weekend and Labor Day of any year. In addition, Special Condition #3 is required to assure that final plans

approved by the City of San Diego have been stamped and approved prior to issuance of the coastal development permit. In so doing, the City will review and check the proposed development to assure consistency with the Mission Beach PDO.

**B. Community Character /Visual Quality.** The development is located within an existing developed area and will be compatible with the character and scale of the surrounding area and will not impact public views. Therefore, the Commission finds that the development, as conditioned, conforms to Section 30251 of the Coastal Act.

**C. Public Access/Parking.** As conditioned, the proposed development will not have an adverse impact on public access to the coast or to nearby recreational facilities. As conditioned, the proposed development conforms to Sections 30210 through 30214, Sections 30220 through 30224, Section 30252 and Section 30604(c) of the Coastal Act.

**D. Local Coastal Planning.** The subject site is located in an area of original jurisdiction, where the Commission retains permanent permit authority and Chapter 3 of the Coastal Act remains the legal standard of review. As conditioned, the proposed development is consistent with Chapter 3 of the Coastal Act. Approval of the project, as conditioned, will not prejudice the ability of the City of San Diego to continue to implement its certified LCP for the Mission Beach community.

**E. California Environmental Quality Act.** As conditioned, there are no feasible alternatives or feasible mitigation measures available which would substantially lessen any significant adverse effect which the activity may have on the environment. Therefore, the Commission finds that the proposed project, as conditioned to mitigate the identified impacts, is the least environmentally damaging feasible alternative and is consistent with the requirements of the Coastal Act to conform to CEQA.

#### **STANDARD CONDITIONS:**

1. **Notice of Receipt and Acknowledgment.** The permit is not valid and development shall not commence until a copy of the permit, signed by the permittee or authorized agent, acknowledging receipt of the permit and acceptance of the terms and conditions, is returned to the Commission office.
2. **Expiration.** If development has not commenced, the permit will expire two years from the date on which the Commission voted on the application. Development shall be pursued in a diligent manner and completed in a reasonable period of time. Application for extension of the permit must be made prior to the expiration date.
3. **Interpretation.** Any questions of intent or interpretation of any condition will be resolved by the Executive Director or the Commission.
4. **Assignment.** The permit may be assigned to any qualified person, provided assignee files with the Commission an affidavit accepting all terms and conditions of the permit.

5. Terms and Conditions Run with the Land. These terms and conditions shall be perpetual, and it is the intention of the Commission and the permittee to bind all future owners and possessors of the subject property to the terms and conditions.

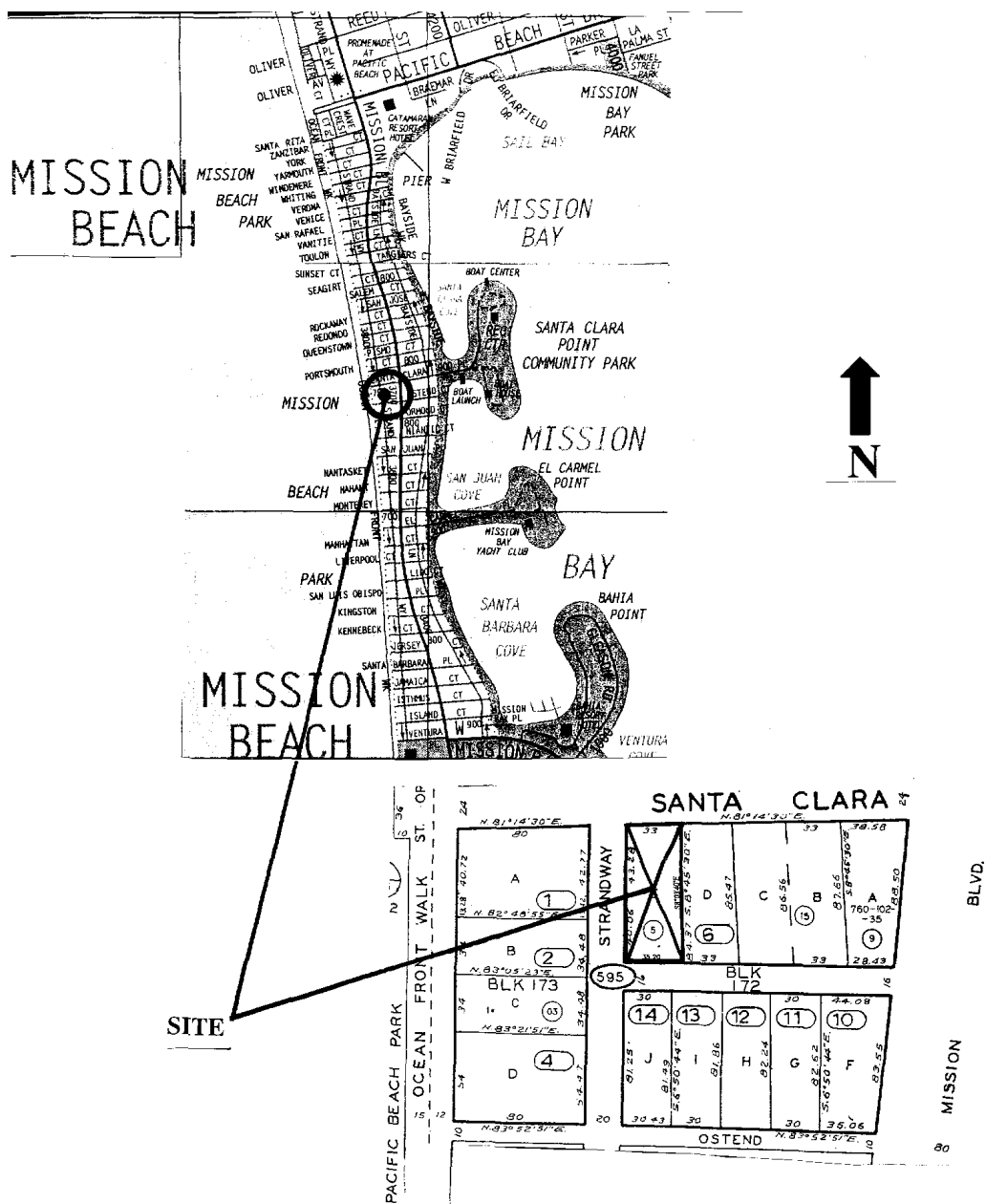
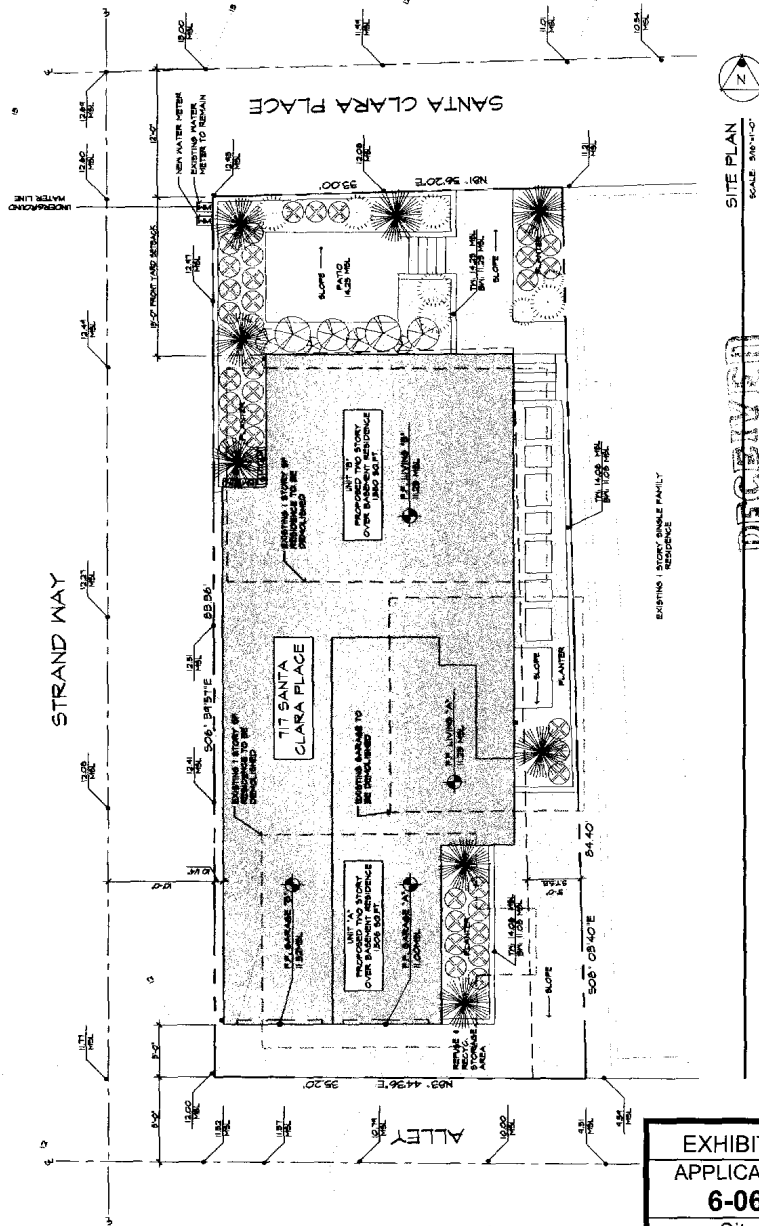



EXHIBIT NO. 1  
APPLICATION NO.  
**6-06-105**  
Location Map





**SITE PLAN**

SCALE: 5/8"=1'-0"



**SECRET**

AUG 31 2006

CALIFORNIA  
COASTAL COMMISSION  
SAN DIEGO COAST DISTRICT

EXHIBIT NO. 2  
APPLICATION NO.  
**6-06-105**  
Site Plan

