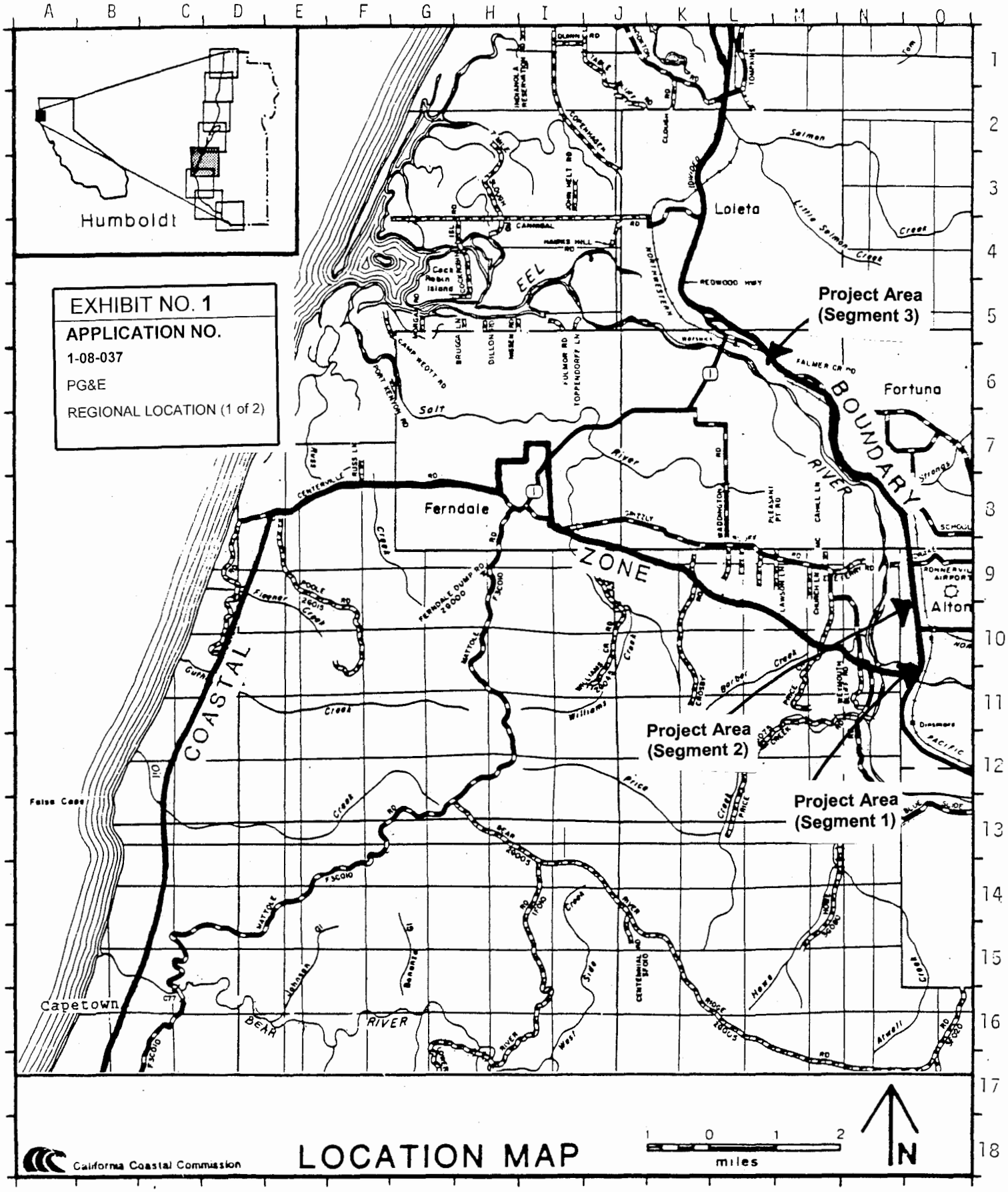

California Coastal Commission

LOCATION MAP

1 0 1 2 miles

N

County of Humboldt

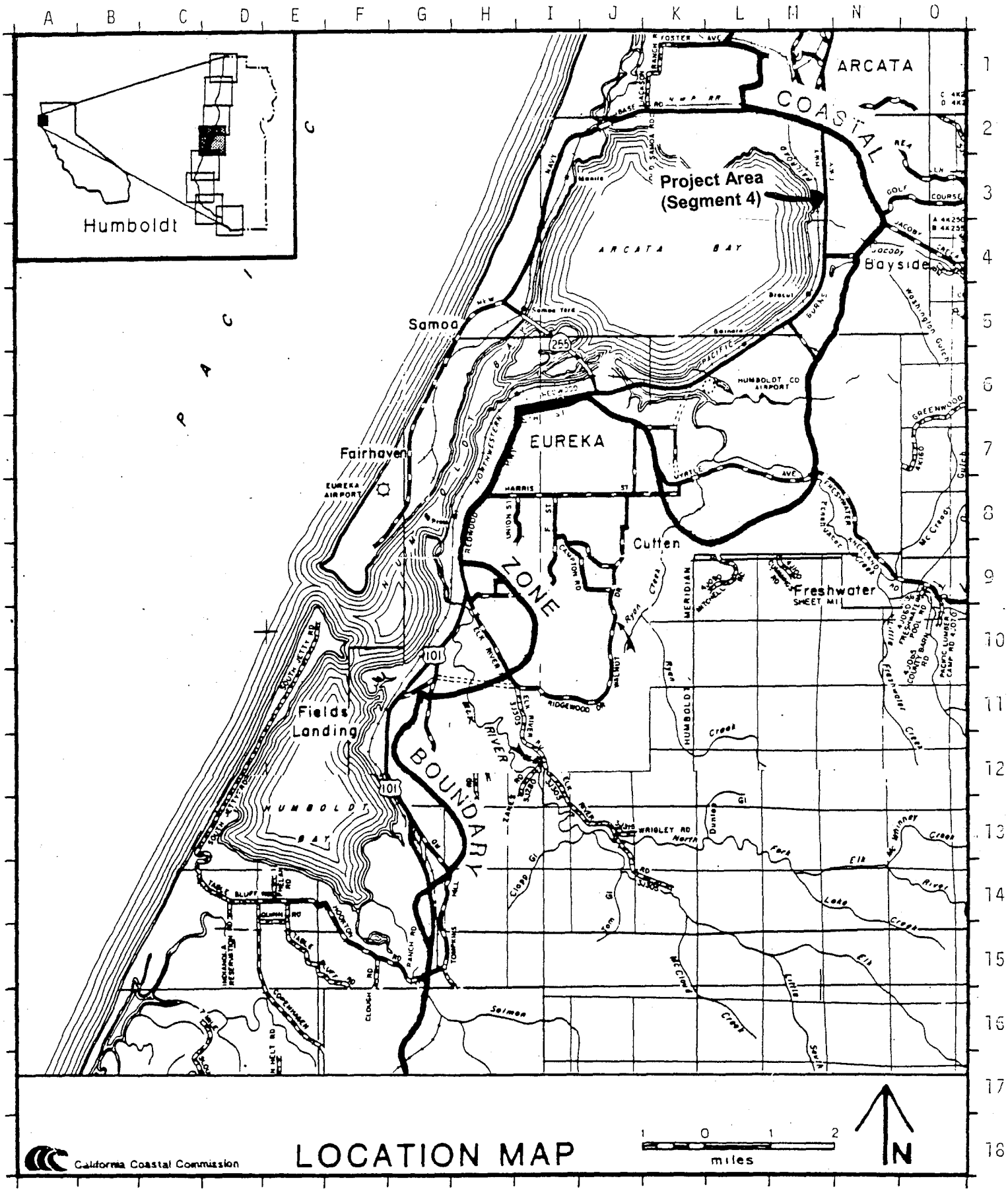

California Coastal Commission

LOCATION MAP

County of Humboldt

2 of 2

USGS **6 km S of Fortuna, California, United States** 01 Jul 1972

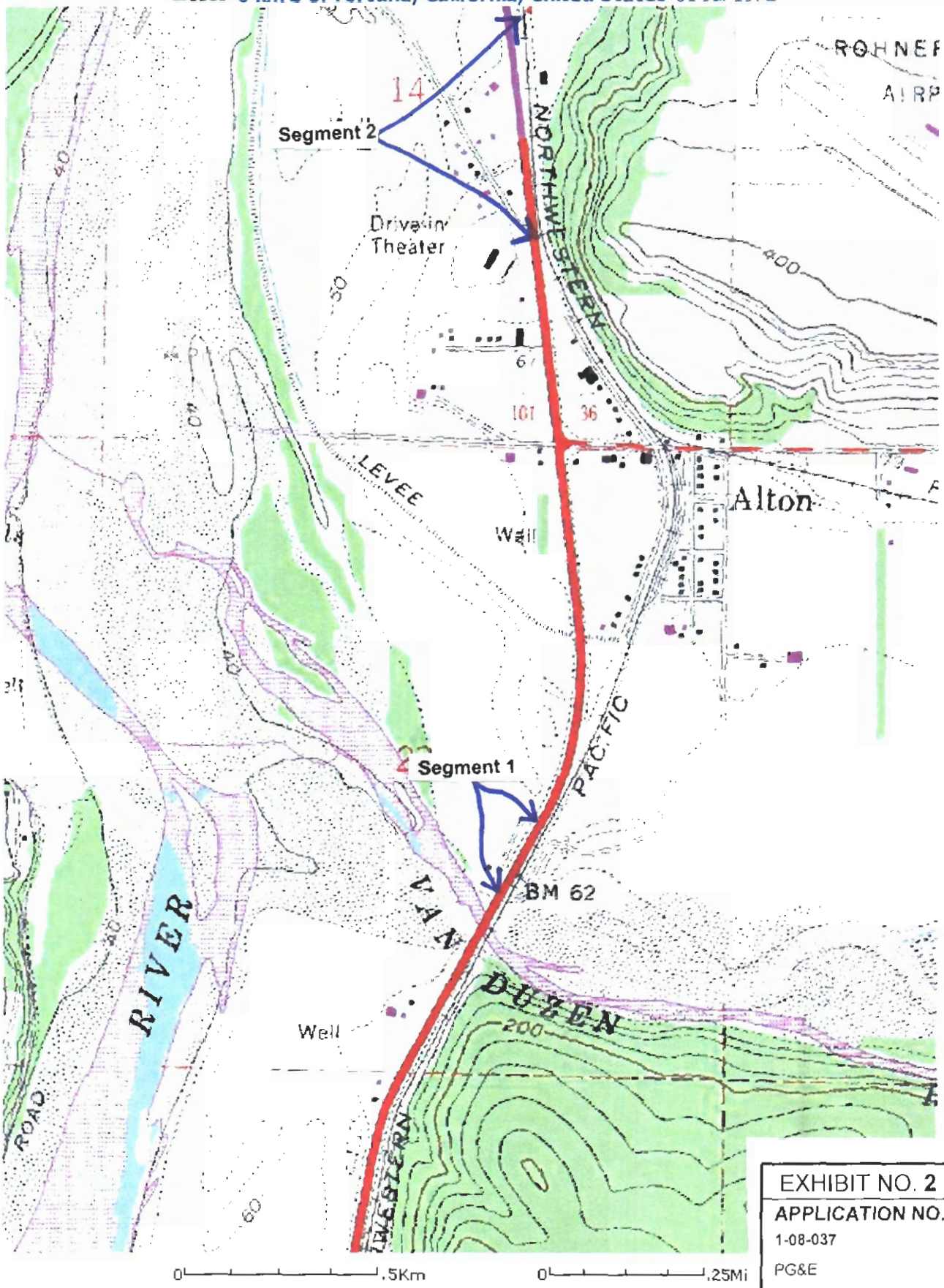

EXHIBIT NO. 2
APPLICATION NO.
1-08-037
PG&E
PROJECT VICINITY (1 of 3)

Send To Printer Back To TerraServer Change to 11x17 Print Size Show Grid Lines Change to Landscape

USGS **Fortuna, California, United States** 01 Jul 1987

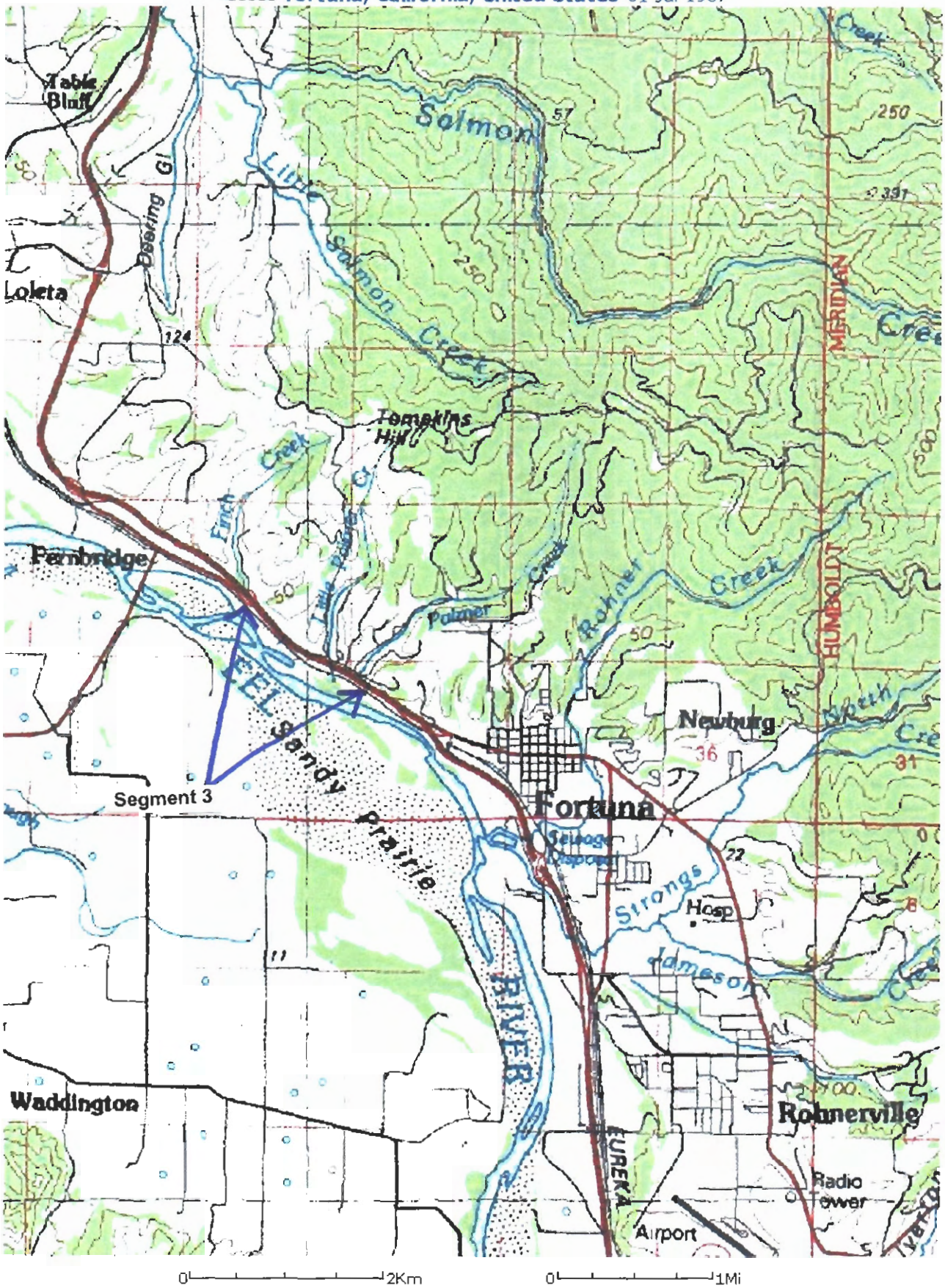

Send To Printer Back To TerraServer Change to 11x17 Print Size Show Grid Lines Change to Landscape

USGS **3 km SE of Arcata, California, United States** 01 Jul 1987

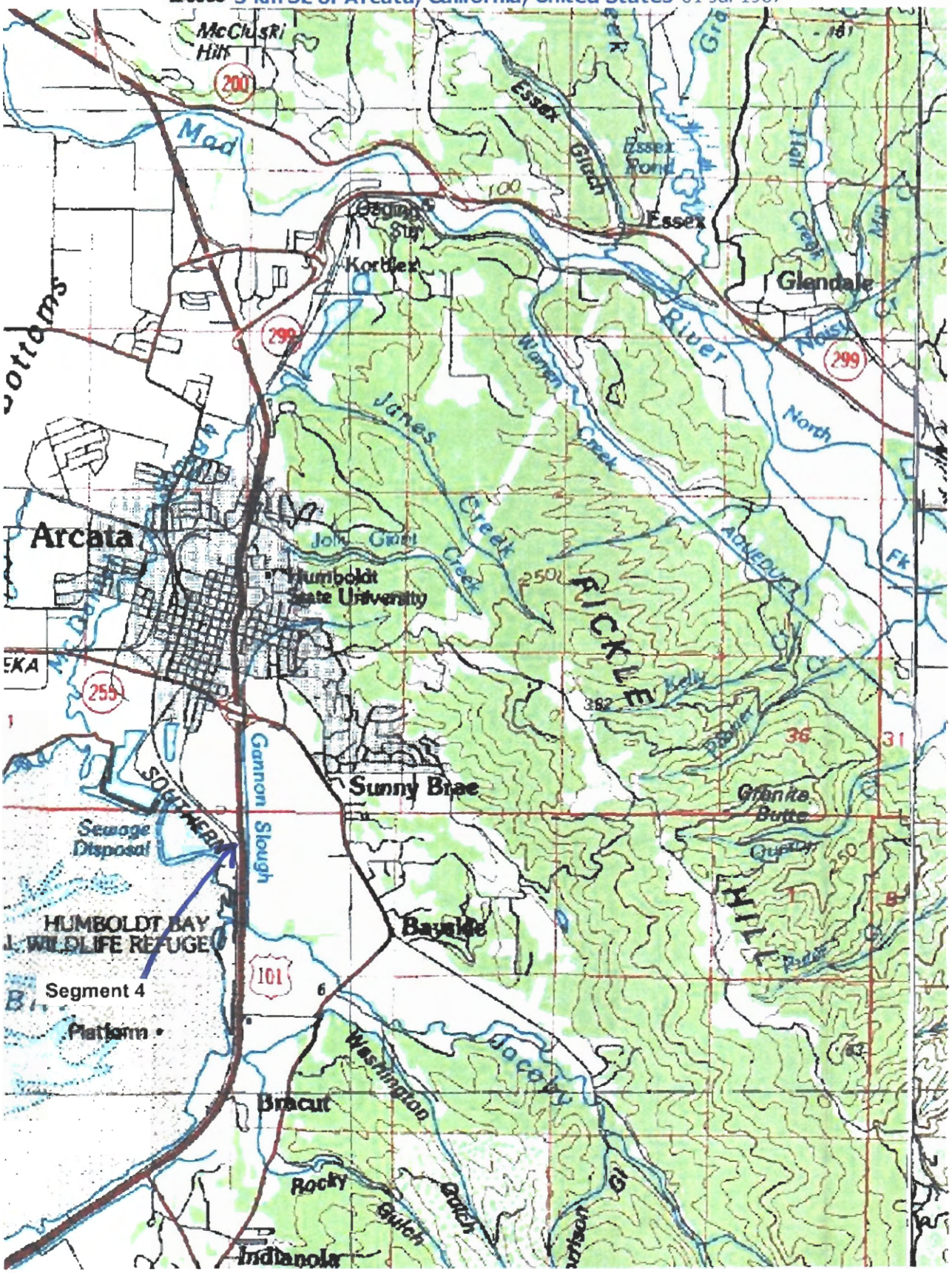

343

HUMBOLDT COUNTY
GEOGRAPHIC INFORMATION SYSTEMS
ONLINE MAPPING

Humboldt County Web GIS Map

Prosperity!

EXHIBIT NO. 3
APPLICATION NO.
1-08-037
PG&E
CDP JURISDICTION (1 of 5)

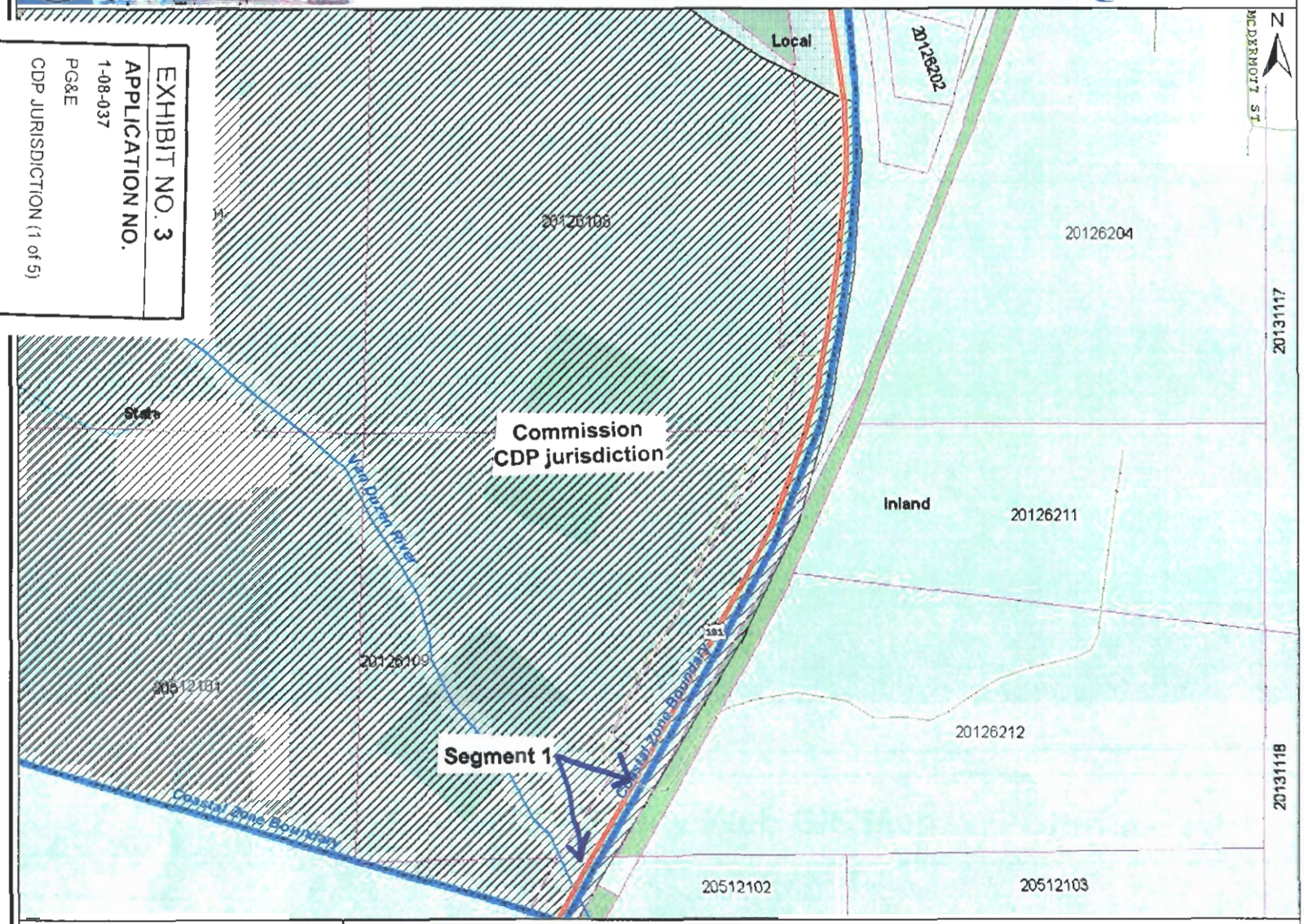

Legend
Land Use
Natural Resources
Hazards
Jurisdictional Boundaries
General Map Themes

Freeance PDF Printing System
Humboldt County Web GIS
http://gis.co.humboldt.ca.us

Map Disclaimer: While every effort has been made to assure the accuracy of this information, it should be understood that it does not have the force and effect of law, rule, or regulation. Should any difference or error occur, the law will take precedence. Humboldt County assumes no liability or responsibility in the use, or misuse, of this data.

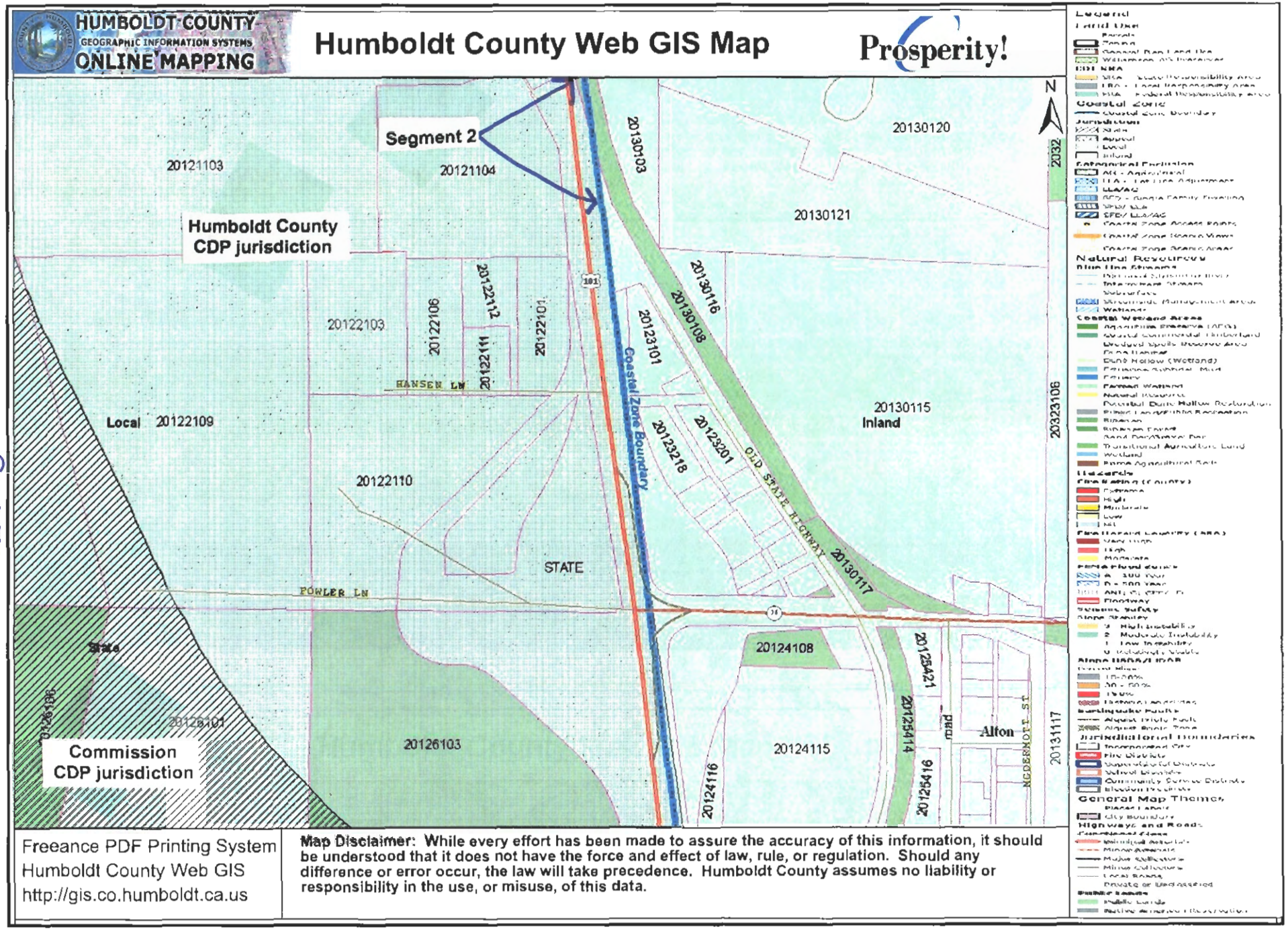
HUMBOLDT COUNTY
GEOGRAPHIC INFORMATION SYSTEMS
ONLINE MAPPING
Humboldt County Web GIS Map
Prosperity!
Segment 2
Humboldt County
CDP jurisdiction
Commission
CDP jurisdiction
Coastal Zone Boundary
20121103
20121104
20130103
20130120
20130121
20122103
20122106
20122112
20122111
20122101
20123101
20130116
20130108
20130115
Inland
20323106
Local
20122109
20122110
20123218
20123201
OLD STATE HIGHWAY
20130117
STATE
HANSEN LN
POWLER LN
State
20126101
20126103
20124108
20124115
20124116
20125421
20125414
20125416
Alton
road
NCDERMOTT ST
20131117
N
Legend
Land Use
Coastal Zone
Jurisdiction
Natural Resources
Hazards
Jurisdictional Boundaries
General Map Themes
Highways and Roads
Freeance PDF Printing System
Humboldt County Web GIS
http://gis.co.humboldt.ca.us
Map Disclaimer: While every effort has been made to assure the accuracy of this information, it should be understood that it does not have the force and effect of law, rule, or regulation. Should any difference or error occur, the law will take precedence. Humboldt County assumes no liability or responsibility in the use, or misuse, of this data.

2 of 5

HUMBOLDT COUNTY
GEOGRAPHIC INFORMATION SYSTEMS
ONLINE MAPPING

Humboldt County Web GIS Map

Prosperity!

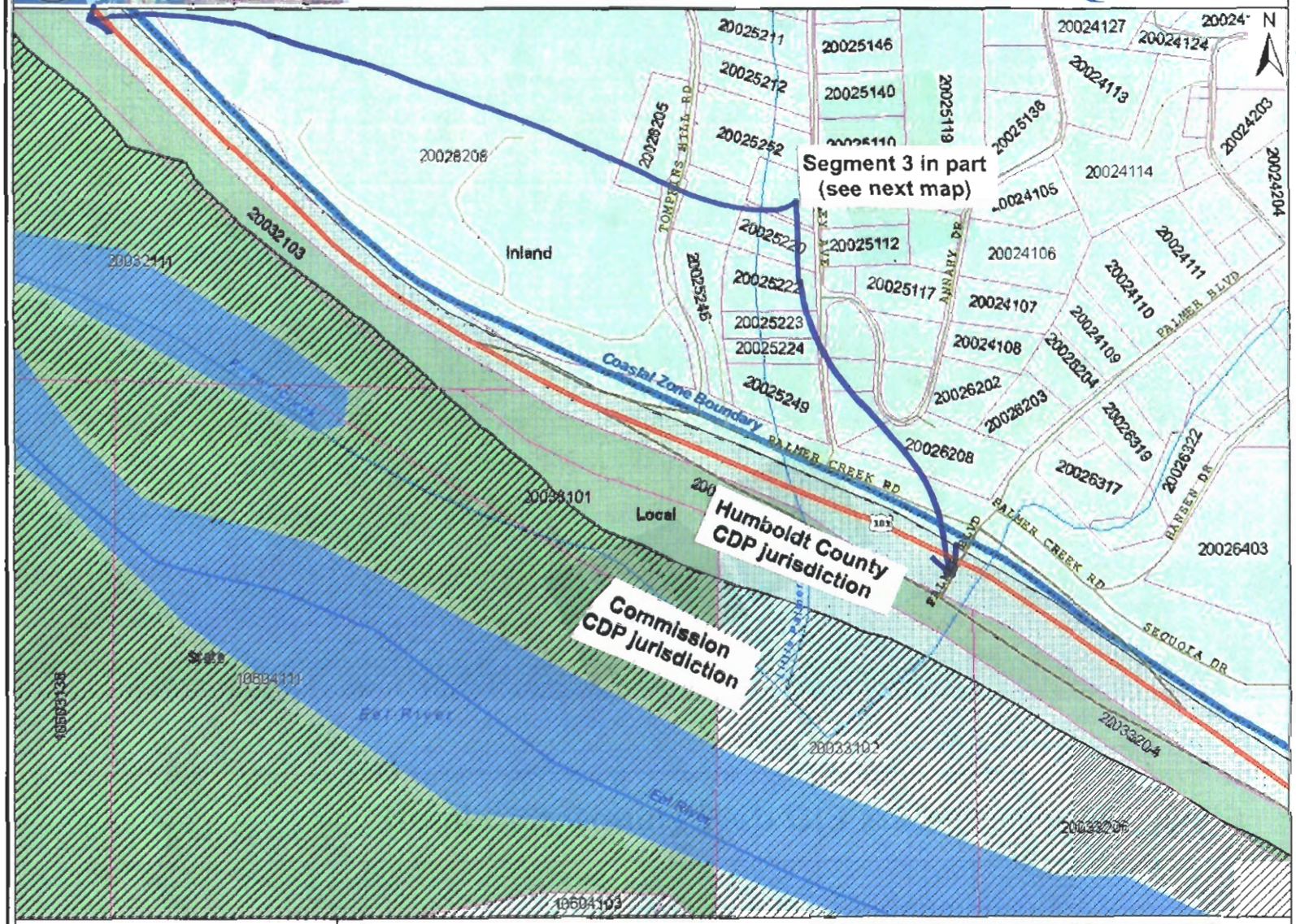

Freeance PDF Printing System
Humboldt County Web GIS
http://gis.co.humboldt.ca.us

Map Disclaimer: While every effort has been made to assure the accuracy of this information, it should be understood that it does not have the force and effect of law, rule, or regulation. Should any difference or error occur, the law will take precedence. Humboldt County assumes no liability or responsibility in the use, or misuse, of this data.

2 of 15

HUMBOLDT COUNTY
GEOGRAPHIC INFORMATION SYSTEMS
ONLINE MAPPING

Humboldt County Web GIS Map

Prosperity!

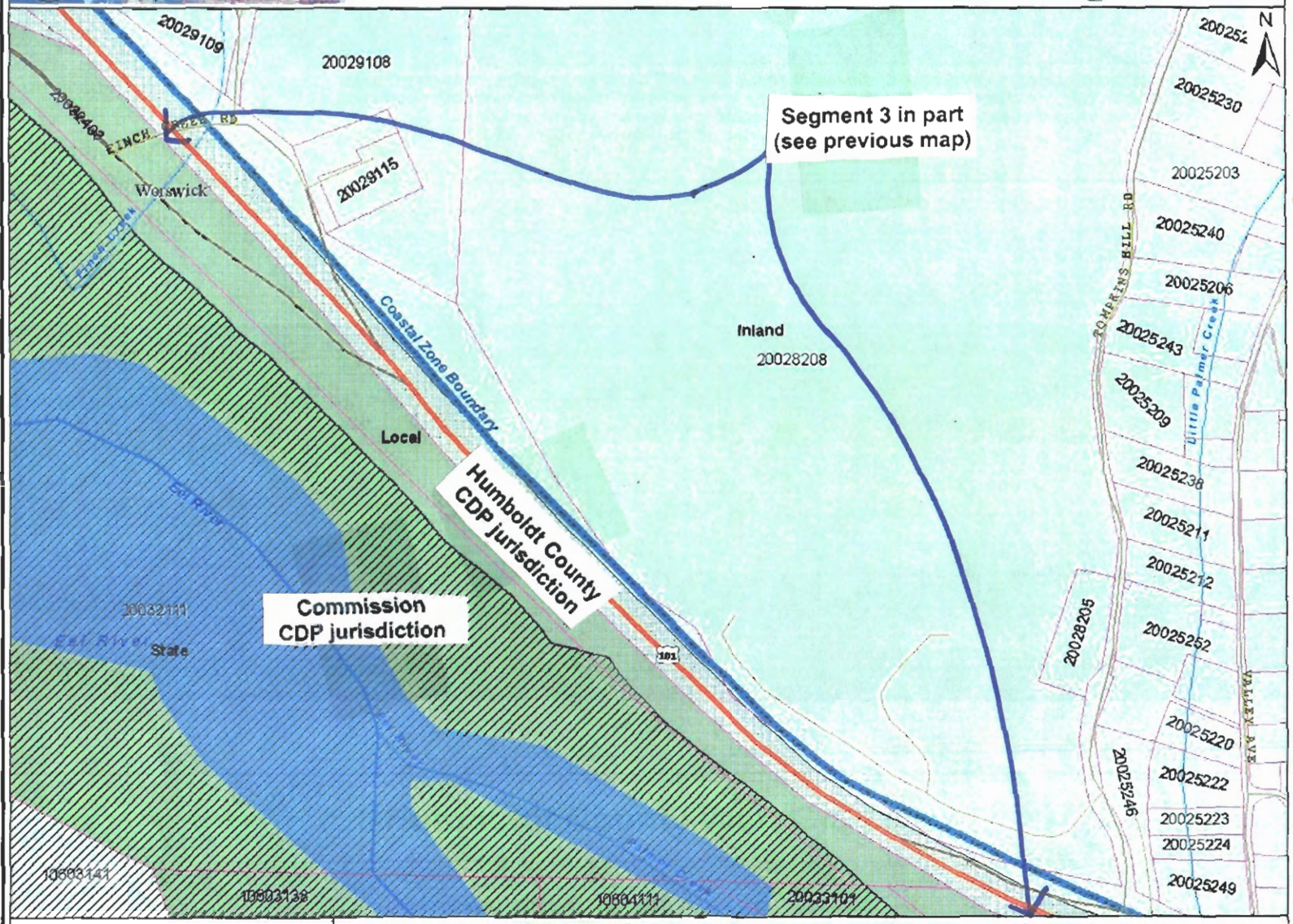

Freeance PDF Printing System
Humboldt County Web GIS
http://gis.co.humboldt.ca.us

Map Disclaimer: While every effort has been made to assure the accuracy of this information, it should be understood that it does not have the force and effect of law, rule, or regulation. Should any difference or error occur, the law will take precedence. Humboldt County assumes no liability or responsibility in the use, or misuse, of this data.

HUMBOLDT COUNTY
GEOGRAPHIC INFORMATION SYSTEMS
ONLINE MAPPING

Humboldt County Web GIS Map

Prosperity!

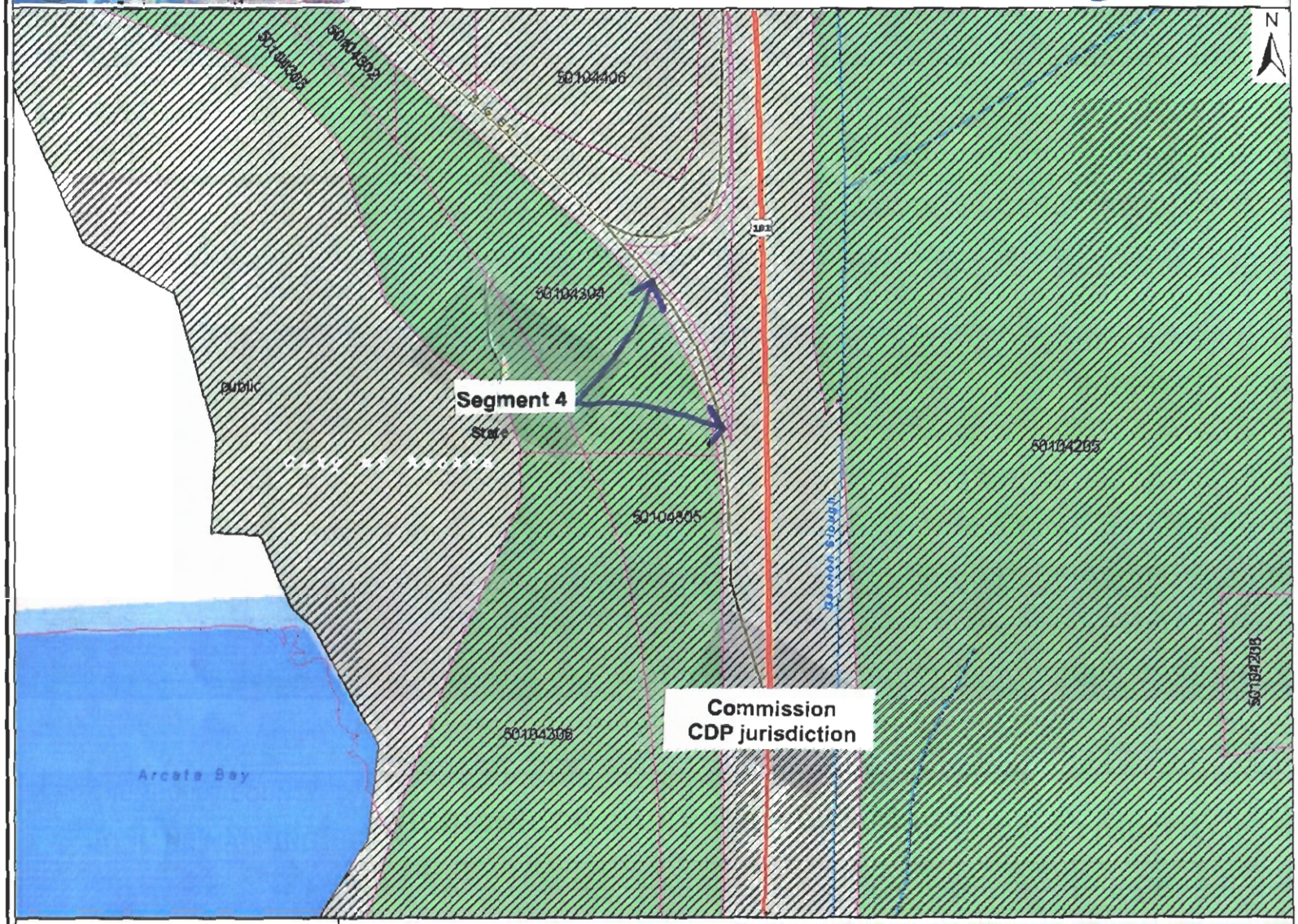

Freeance PDF Printing System
Humboldt County Web GIS
http://gis.co.humboldt.ca.us

Map Disclaimer: While every effort has been made to assure the accuracy of this information, it should be understood that it does not have the force and effect of law, rule, or regulation. Should any difference or error occur, the law will take precedence. Humboldt County assumes no liability or responsibility in the use, or misuse, of this data.

5 of 5

Send To Printer Back To TerraServer Change to 11x17 Print Size Show Grid Lines Change to Landscape

USGS 6 km S of Fortuna, California, United States 01 Jul 1972

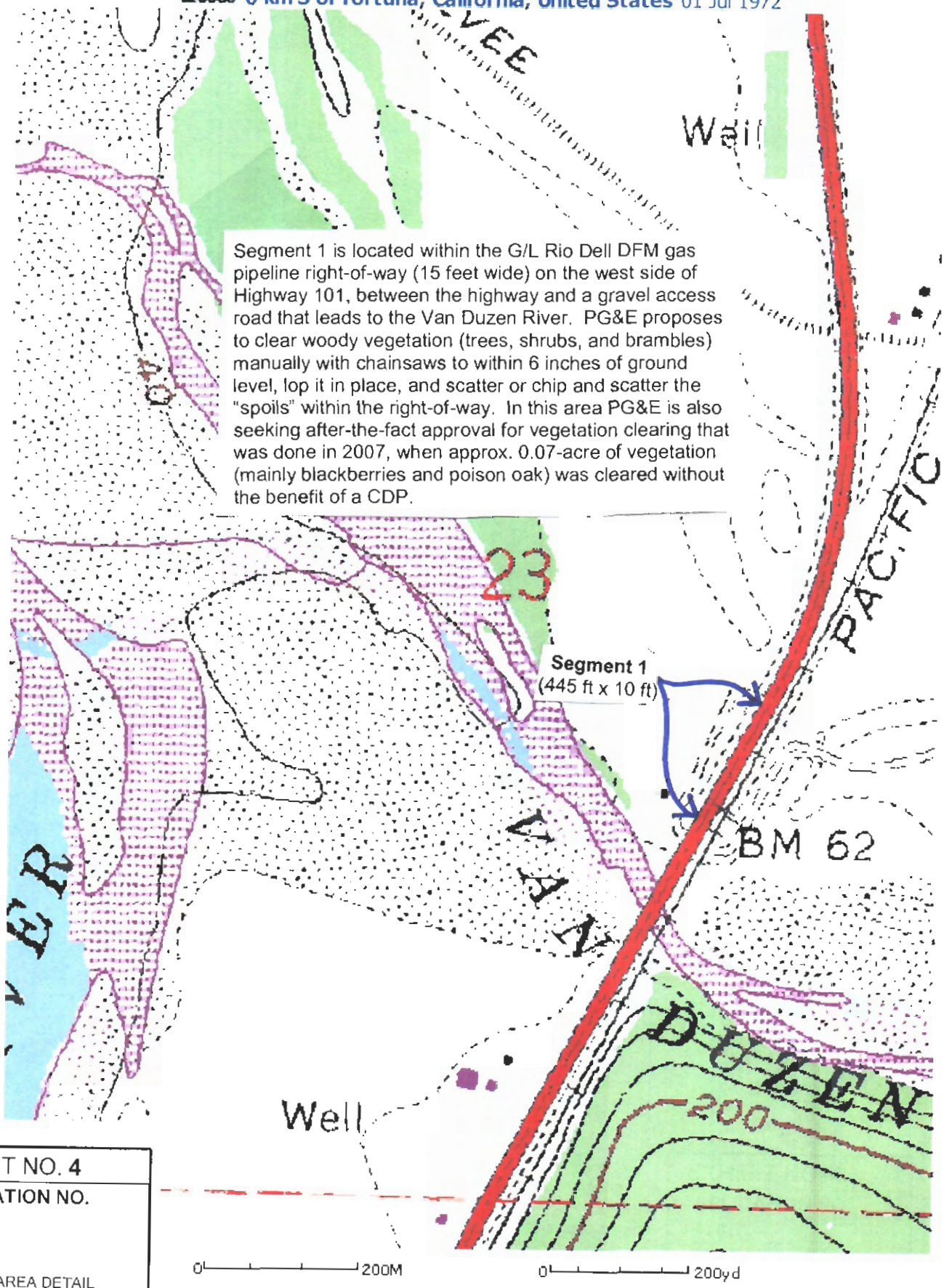

EXHIBIT NO. 4

APPLICATION NO.

1-08-037

PG&E

PROJECT AREA DETAIL
(1 of 5)

USGS **5 km S of Fortuna, California, United States** 01 Jul 1972

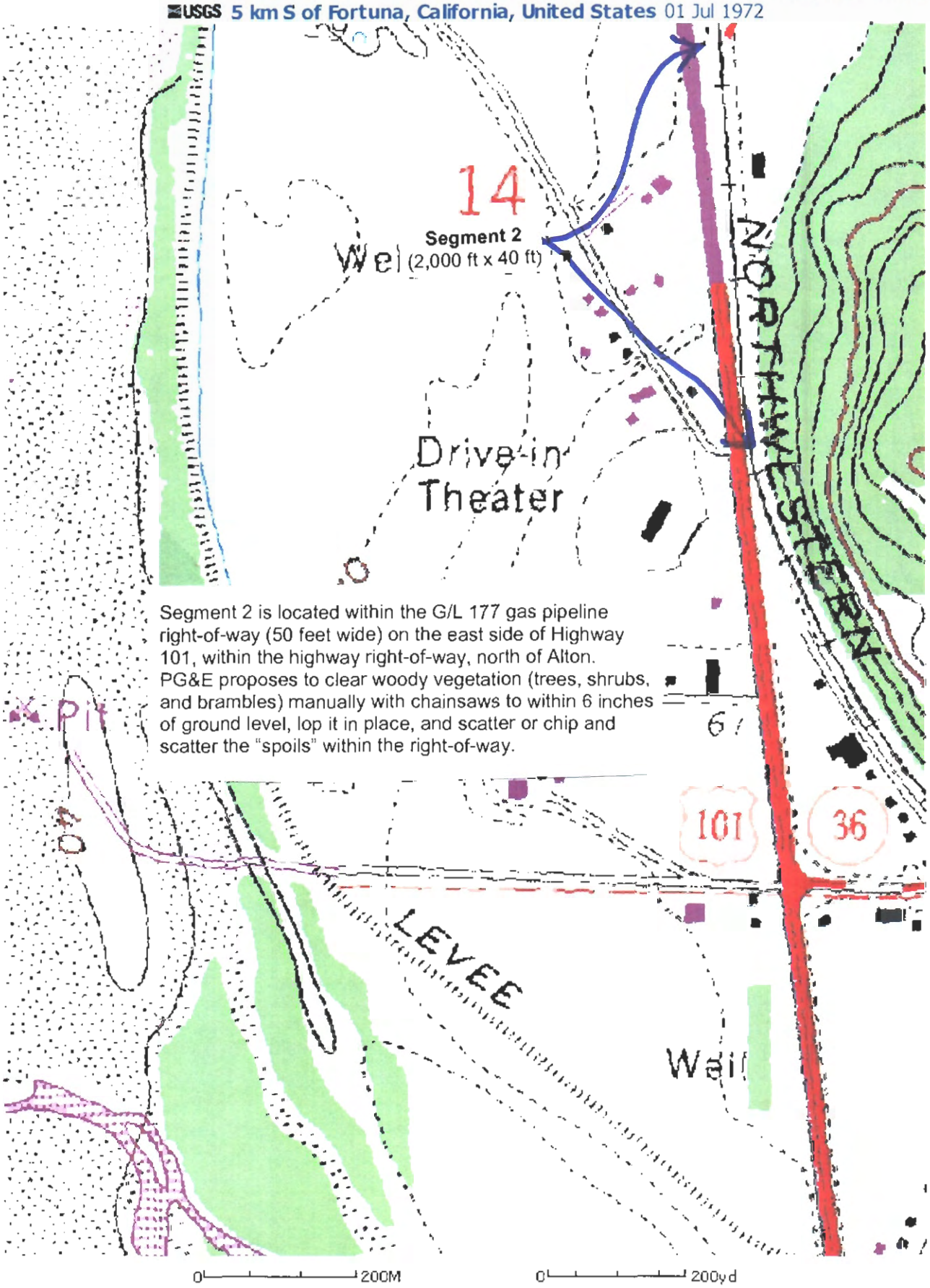

Segment 2 is located within the G/L 177 gas pipeline right-of-way (50 feet wide) on the east side of Highway 101, within the highway right-of-way, north of Alton. PG&E proposes to clear woody vegetation (trees, shrubs, and brambles) manually with chainsaws to within 6 inches of ground level, lop it in place, and scatter or chip and scatter the "spoils" within the right-of-way.

USGS **8 km NE of Ferndale, California, United States** 01 Jul 1972

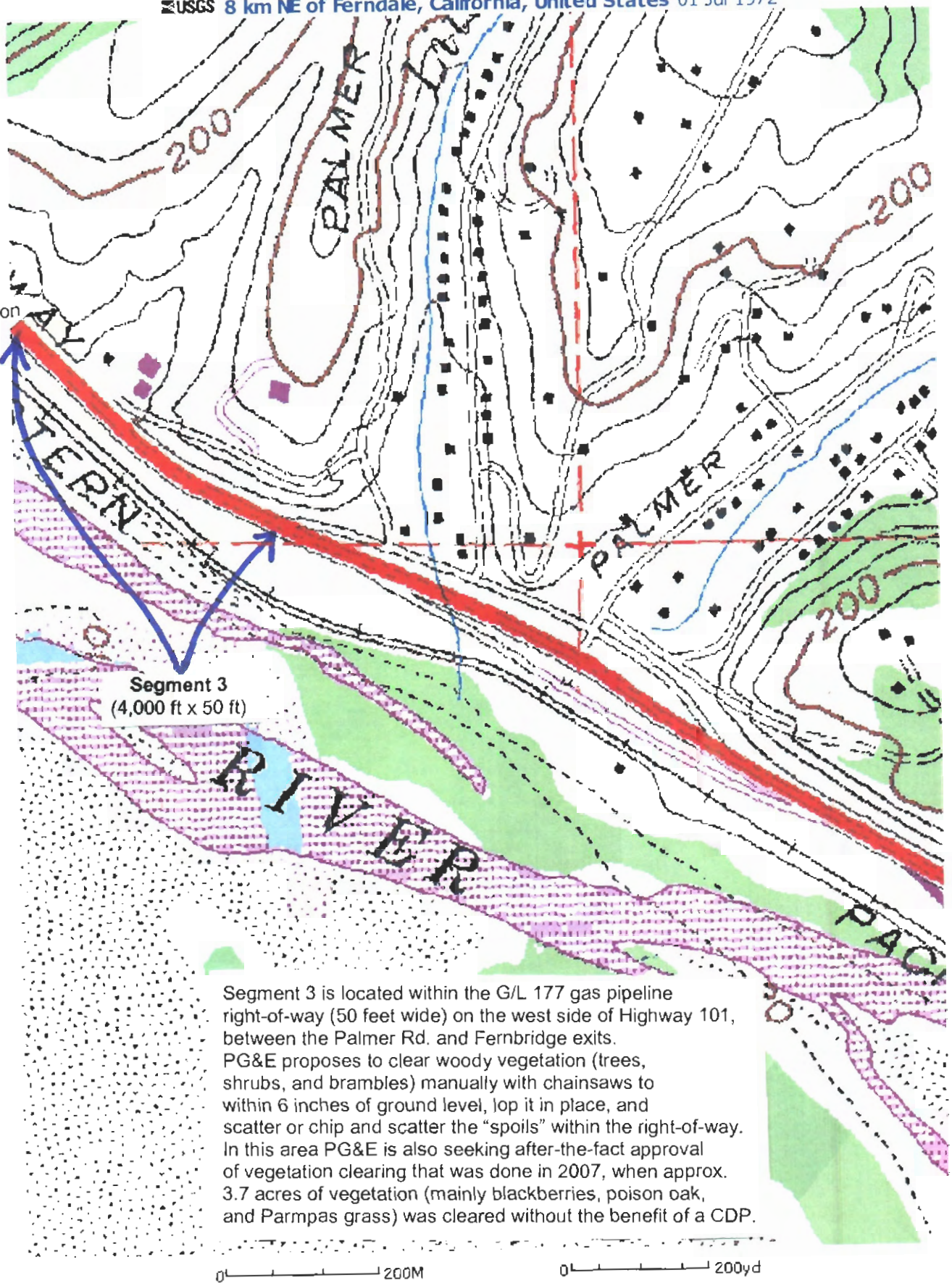

continued on next page

Segment 3
(4,000 ft x 50 ft)

Segment 3 is located within the G/L 177 gas pipeline right-of-way (50 feet wide) on the west side of Highway 101, between the Palmer Rd. and Fernbridge exits. PG&E proposes to clear woody vegetation (trees, shrubs, and brambles) manually with chainsaws to within 6 inches of ground level, lop it in place, and scatter or chip and scatter the "spoils" within the right-of-way. In this area PG&E is also seeking after-the-fact approval of vegetation clearing that was done in 2007, when approx. 3.7 acres of vegetation (mainly blackberries, poison oak, and Parmpas grass) was cleared without the benefit of a CDP.

305

Send To Printer Back To TerraServer Change to 11x17 Print Size Show Grid Lines Change to Landscape

USGS **7 km NE of Ferndale, California, United States** 01 Jul 1972

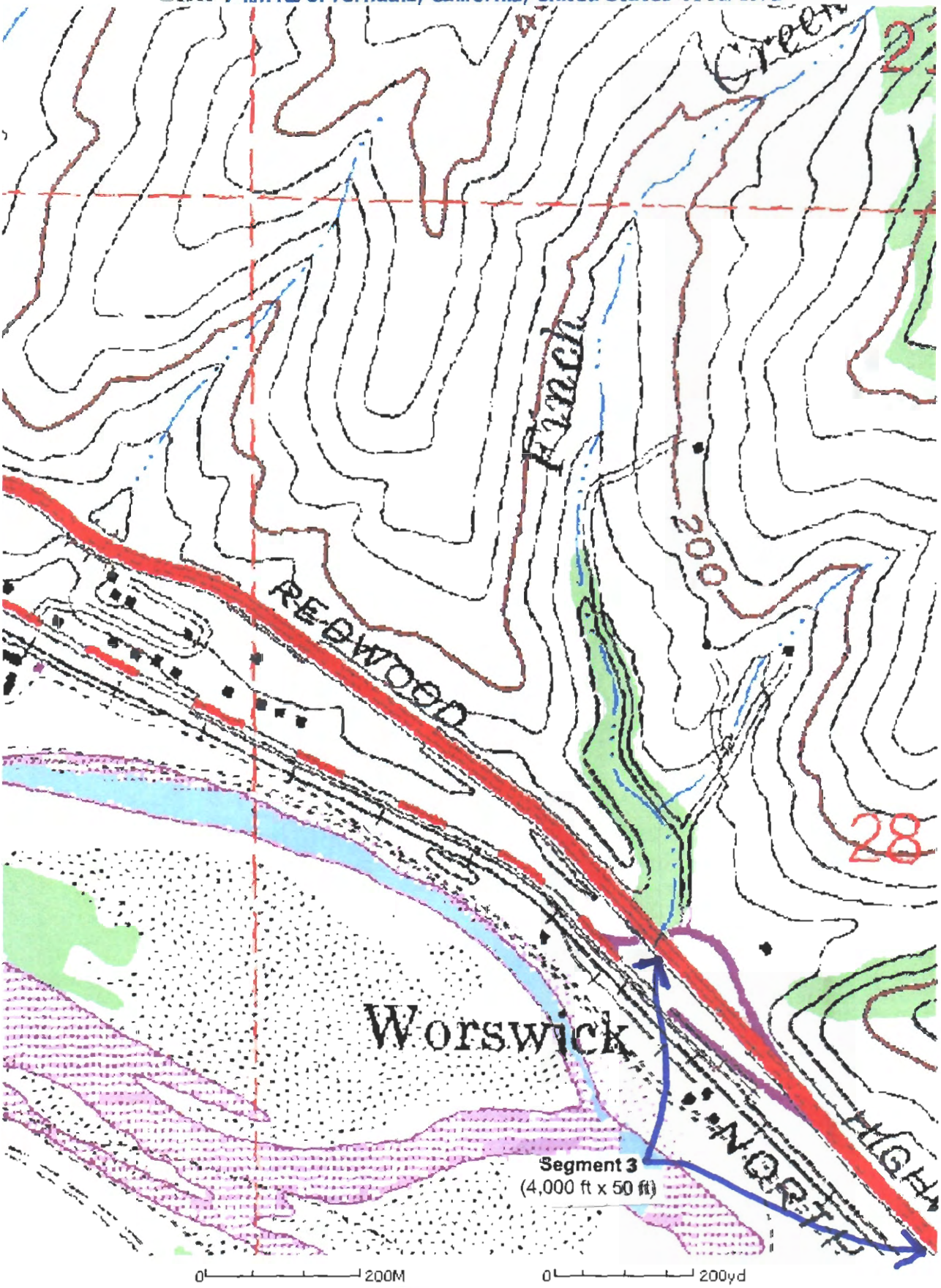

4 of 5

USGS **3 km S of Arcata, California, United States** 01 Jul 1999

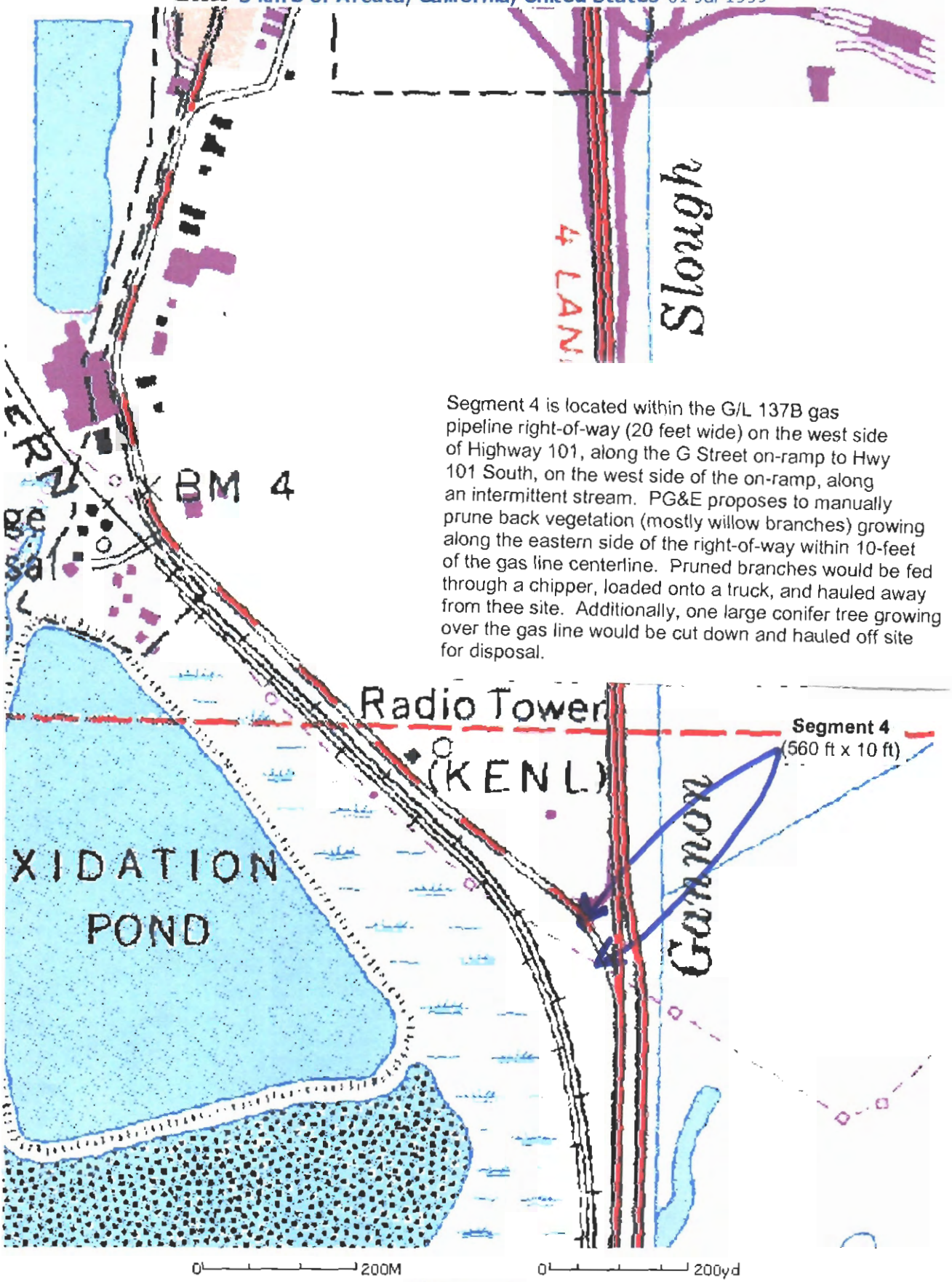

Segment 4 is located within the G/L 137B gas pipeline right-of-way (20 feet wide) on the west side of Highway 101, along the G Street on-ramp to Hwy 101 South, on the west side of the on-ramp, along an intermittent stream. PG&E proposes to manually prune back vegetation (mostly willow branches) growing along the eastern side of the right-of-way within 10-feet of the gas line centerline. Pruned branches would be fed through a chipper, loaded onto a truck, and hauled away from thee site. Additionally, one large conifer tree growing over the gas line would be cut down and hauled off site for disposal.

5 of 5

EXHIBIT NO. **5**

APPLICATION NO.

1-08-037

PG&E

PHOTO OF SEGMENT 1 RIPARIAN HABITAT (WITH OLD NEST)