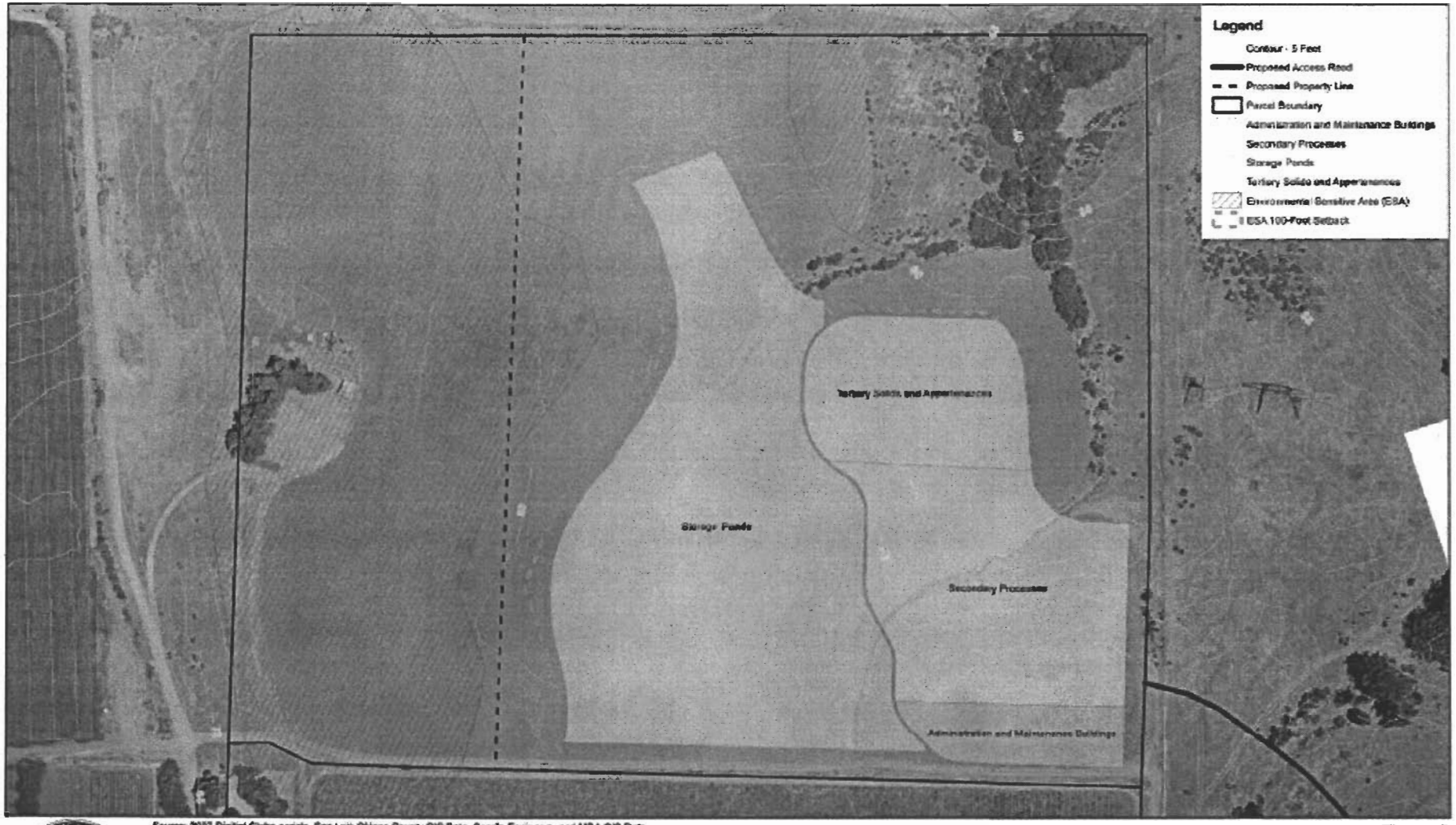

Source: 2007 Digital Globe aerials, San Luis Obispo County GIS Data, Carollo Engineers, and MBA GIS Data

Figure 2
Treatment Plant Site Plan
Los Osos Wastewater Project, County of San Luis Obispo, 2009

COUNTY OF SAN LUIS OBISPO - LOS OSOS WASTEWATER PROJECT


Feet
0 150 300
SITE LAYOUT PLAN
LOS OSOS WASTEWATER TREATMENT PLANT
COASTAL DEVELOPMENT PERMIT



PERSPECTIVE

LOS OSOS WASTEWATER TREATMENT FACILITY

ADMINISRATION BUILDING

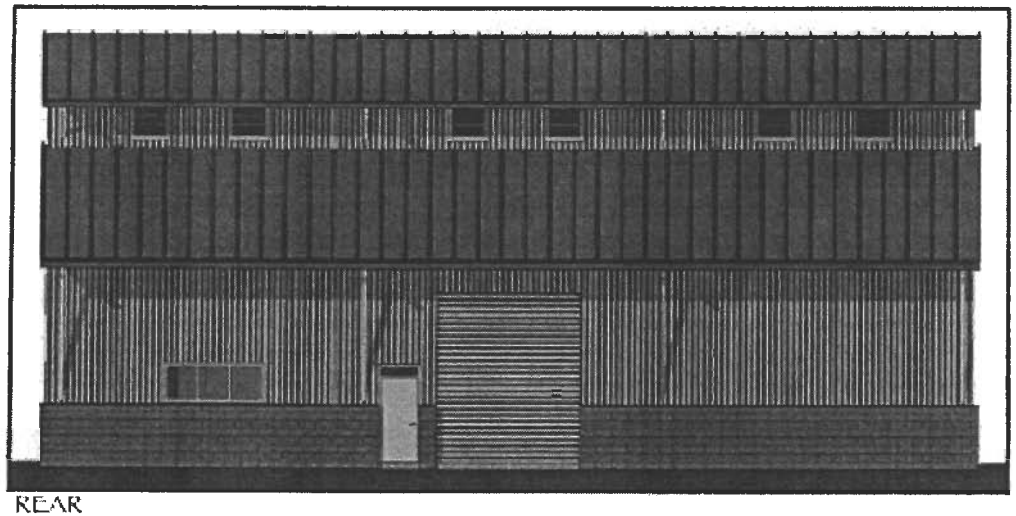

REAR



RIGHT



FRONT

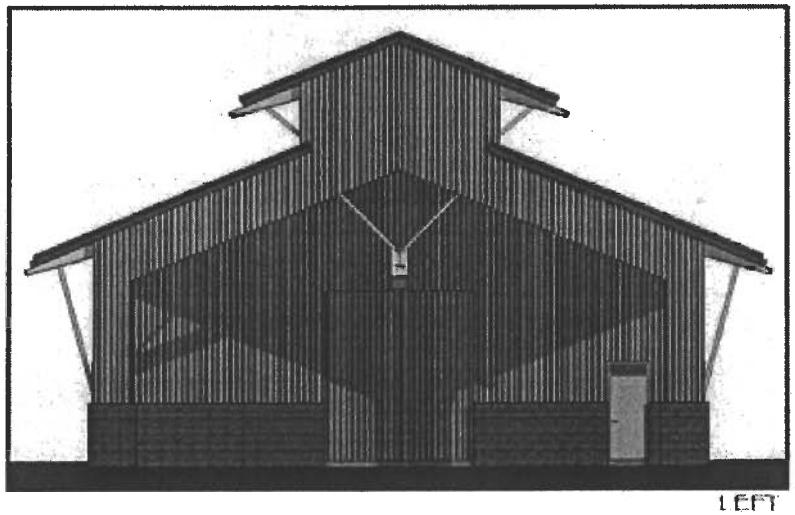

LEFT

LOS OSOS WASTEWATER TREATMENT FACILITY



PERSPECTIVE

LOS OSOS WASTEWATER TREATMENT FACILITY

SOLIDS & BIO-AIR BUILDINGS

STEVEN D. PEERS & ASSOCIATES, LLC

COUNTY OF
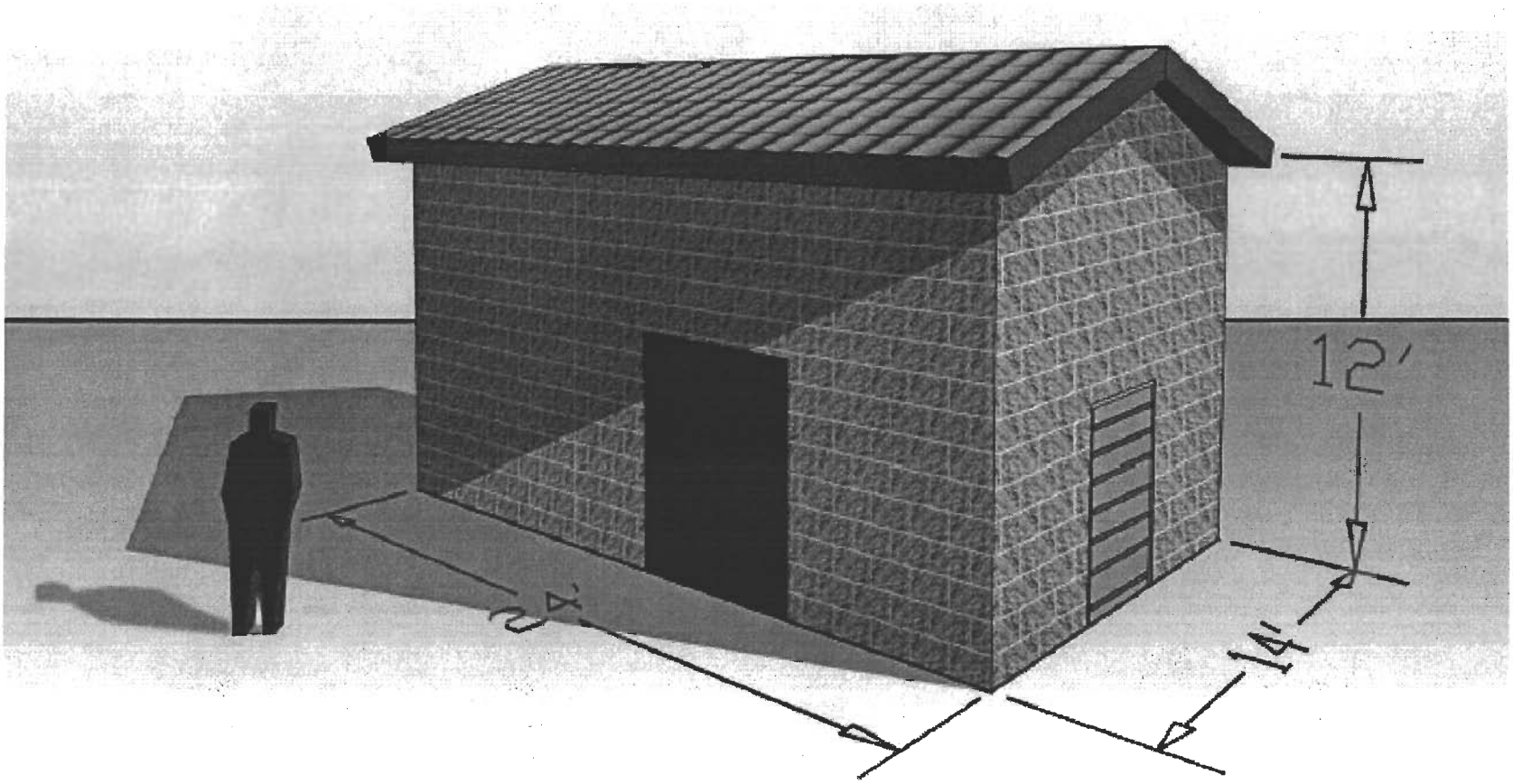
Standby Power Building