

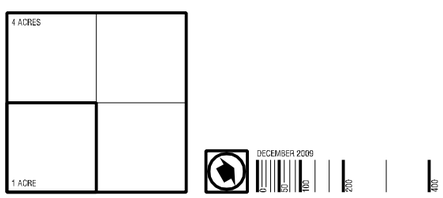

Aerial Photograph

Samoa Town Master Plan

Samoa, Humboldt County, California

A

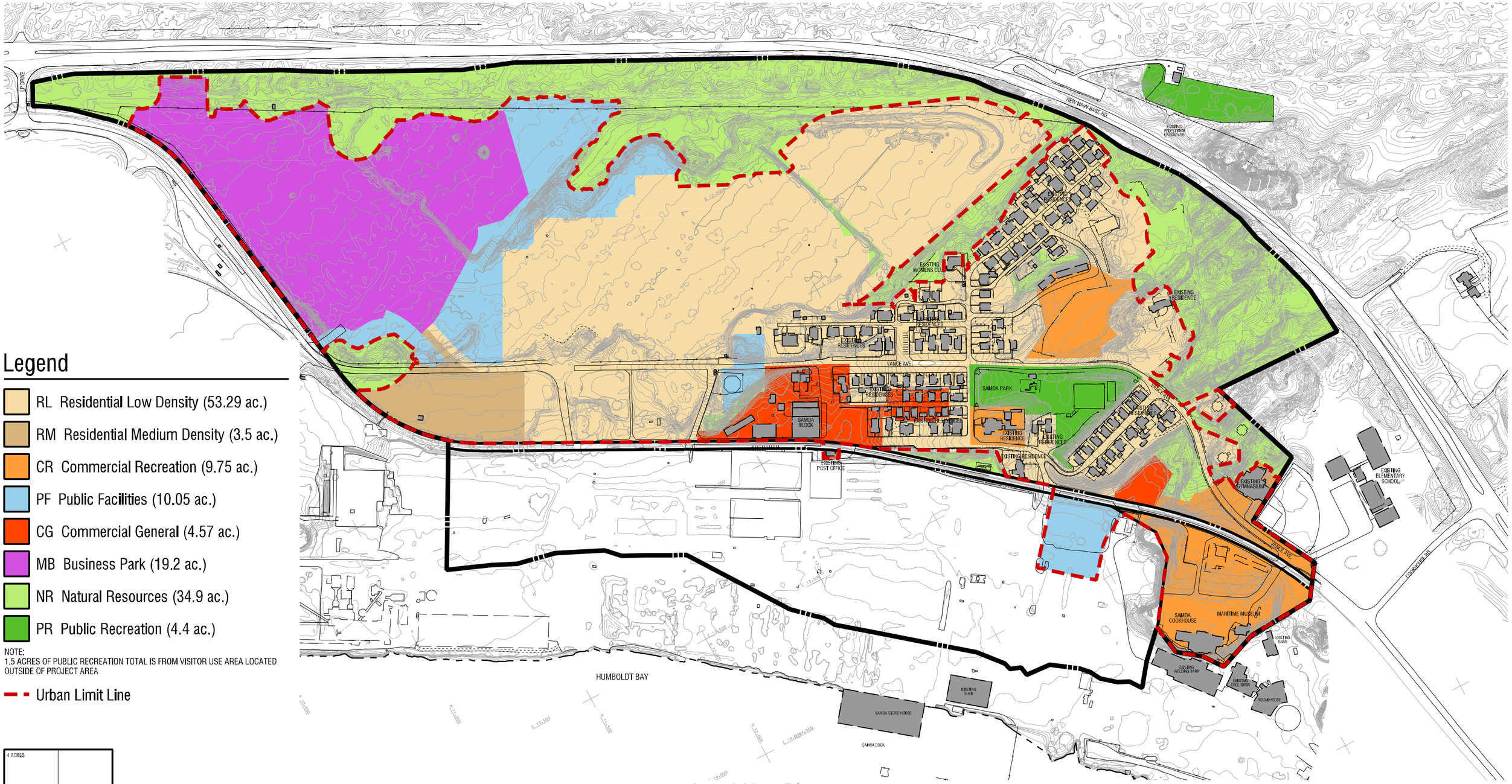

Legend

- RL Residential Low Density (53.29 ac.)
- RM Residential Medium Density (3.5 ac.)
- CR Commercial Recreation (9.75 ac.)
- PF Public Facilities (10.05 ac.)
- CG Commercial General (4.57 ac.)
- MB Business Park (19.2 ac.)
- NR Natural Resources (34.9 ac.)
- PR Public Recreation (4.4 ac.)

NOTE:
1.5 ACRES OF PUBLIC RECREATION TOTAL IS FROM VISITOR USE AREA LOCATED OUTSIDE OF PROJECT AREA

- Urban Limit Line

4 ACRES

1 ACRE

DECEMBER 2009

Land Use Plan

Samoa Town Master Plan

Samoa, Humboldt County, California

B

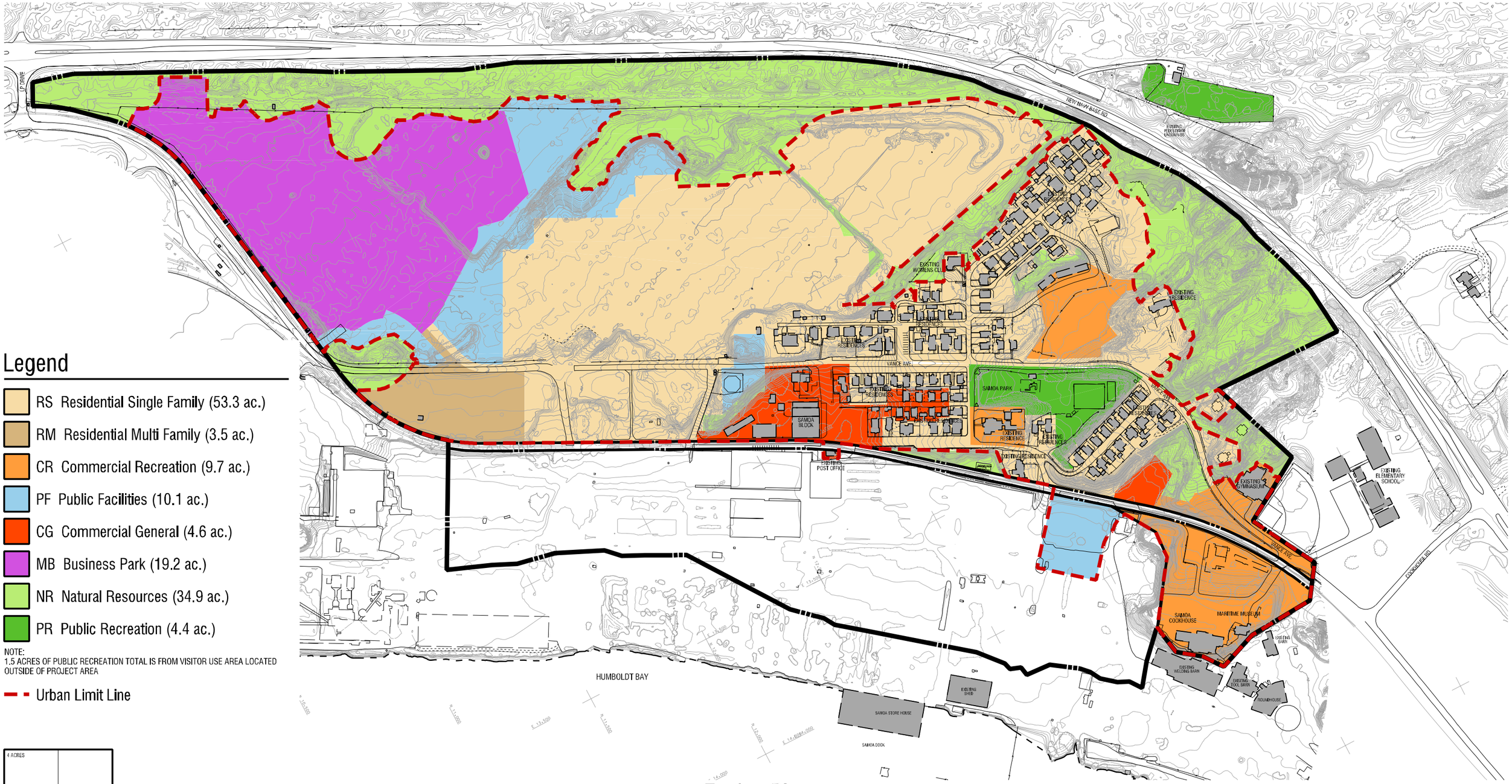

Legend

- RS Residential Single Family (53.3 ac.)
- RM Residential Multi Family (3.5 ac.)
- CR Commercial Recreation (9.7 ac.)
- PF Public Facilities (10.1 ac.)
- CG Commercial General (4.6 ac.)
- MB Business Park (19.2 ac.)
- NR Natural Resources (34.9 ac.)
- PR Public Recreation (4.4 ac.)

NOTE:
1.5 ACRES OF PUBLIC RECREATION TOTAL IS FROM VISITOR USE AREA LOCATED OUTSIDE OF PROJECT AREA

- Urban Limit Line

4 ACRES

1 ACRE

DECEMBER 2009

Zoning Plan

Samoa Town Master Plan

Samoa, Humboldt County, California

C