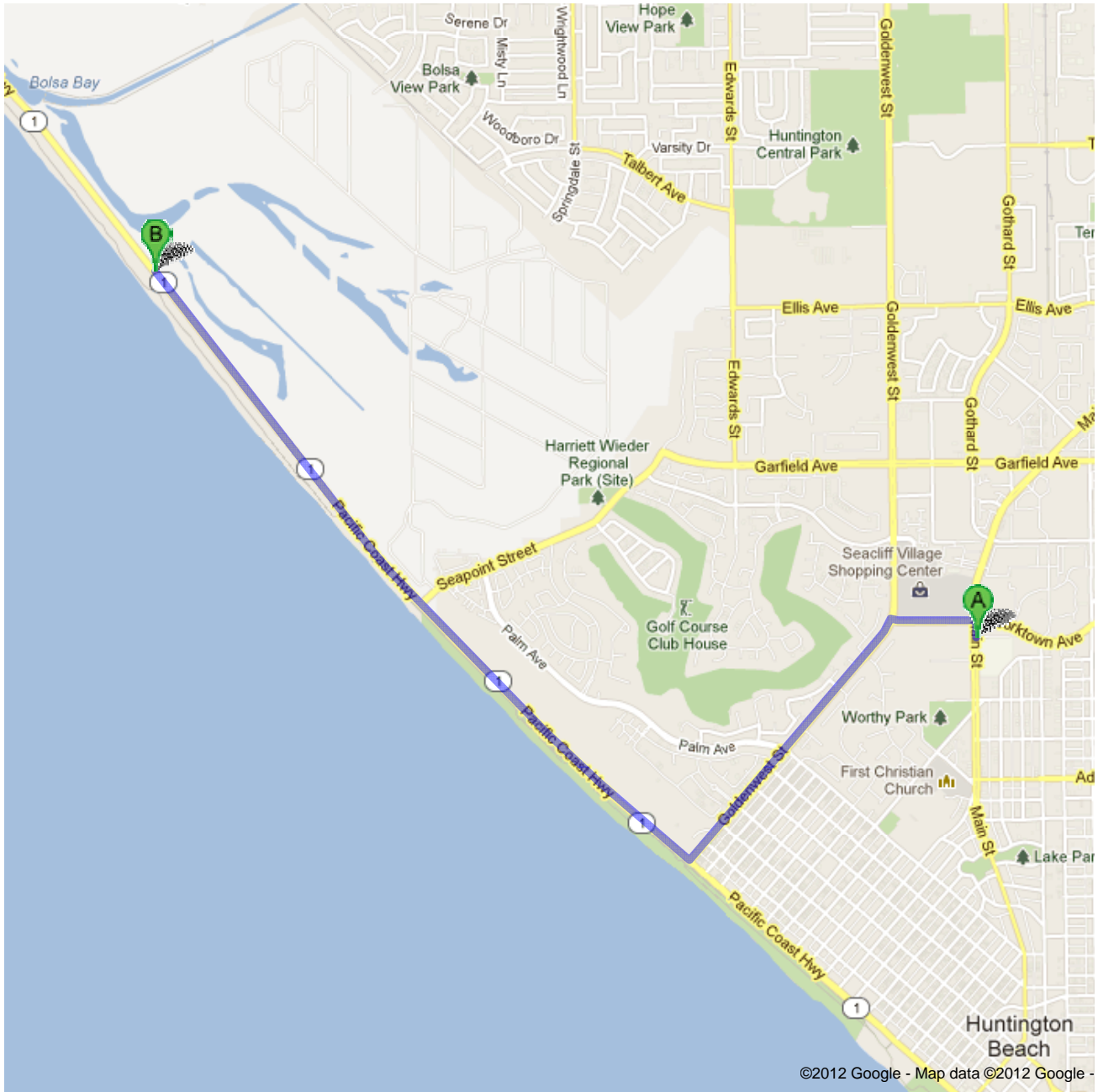






Directions to CA-1 N/Pacific Coast Hwy
3.8 mi – about 7 mins

Route starts at Huntington Beach City Hall/Civic Center and ends at South Parking Lot of Bolsa Chica State Reserve, inland side of Pacific Coast Highway





 Main St

1. Head **north** on **Main St** toward **Yorktown Ave** go 282 ft
total 282 ft

 2. Take the 1st left onto **Yorktown Ave** go 0.3 mi
total 0.3 mi
About 1 min

 3. Turn left onto **Goldenwest St** go 1.0 mi
total 1.3 mi
About 2 mins

 4. Turn right onto **CA-1 N/Pacific Coast Hwy** go 2.5 mi
total 3.8 mi
About 4 mins

 CA-1 N/Pacific Coast Hwy

These directions are for planning purposes only. You may find that construction projects, traffic, weather, or other events may cause conditions to differ from the map results, and you should plan your route accordingly. You must obey all signs or notices regarding your route.

Map data ©2012 Google

Directions weren't right? Please find your route on maps.google.com and click "Report a problem" at the bottom left.