

CALIFORNIA COASTAL COMMISSION

NORTH COAST DISTRICT OFFICE
1385 EIGHTH STREET • SUITE 130
ARCATA, CA 95521
VOICE (707) 826-8950
FACSIMILE (707) 826-8960



TO: Coastal Commissioners and Interested Parties

FROM: Charles Lester, Executive Director
Robert Merrill, North Coast District Manager
Jim Baskin, Supervising Coastal Planner
Melissa Kraemer, Supervising Coastal Planner

SUBJECT: **COMMISSION FIELD TRIP**
Wednesday September 9, 2015

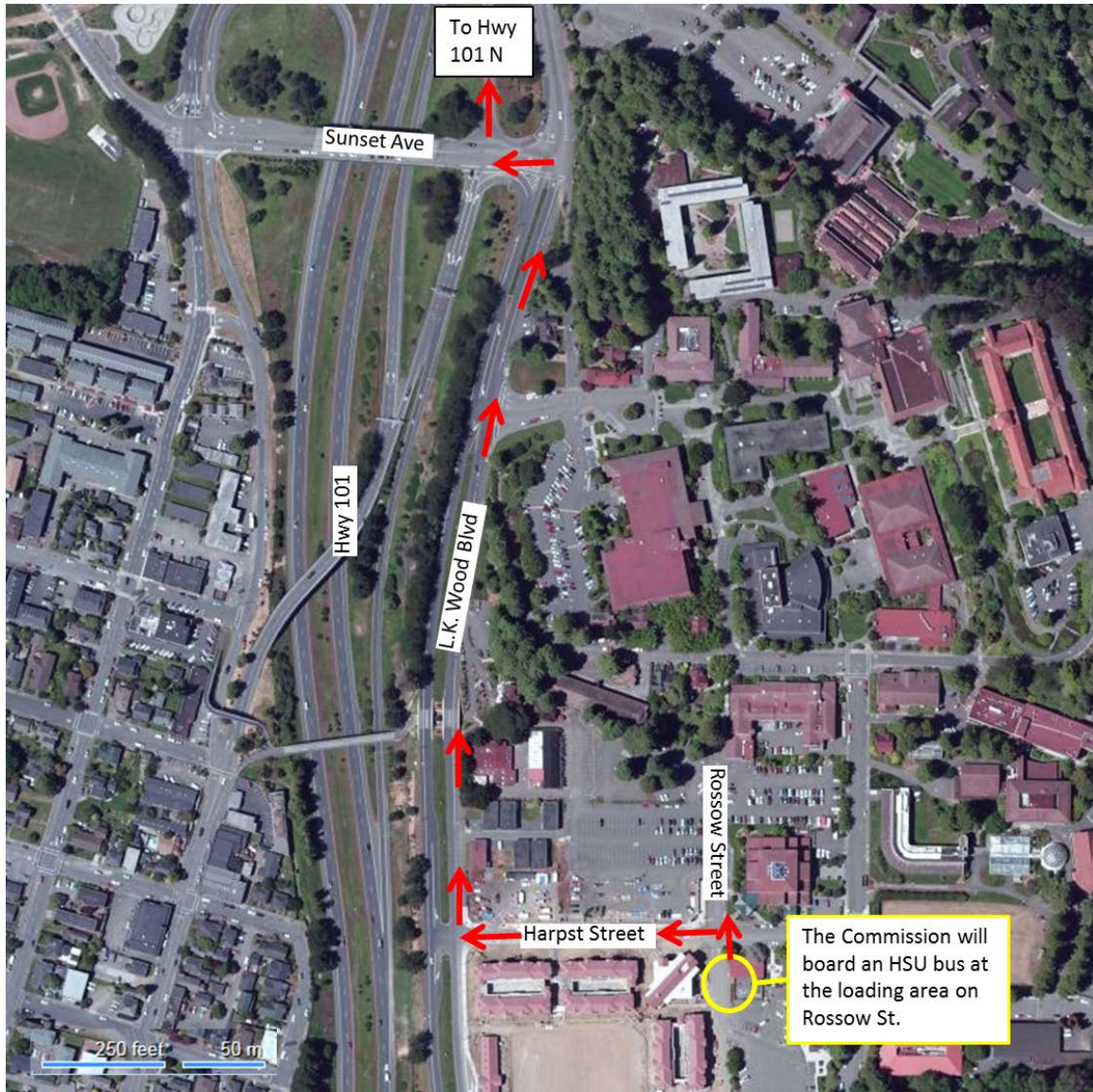
If time permits, the Commission will take a field trip starting at the conclusion of the regular meeting agenda on Wednesday, September 9, to visit Big Lagoon and Trinidad. The Commission field trip will depart outside the Commission meeting venue at the G-12 parking lot off of Rossow Street near its intersection with Harpst Street on the Humboldt State University campus. The trip could commence anytime between noon and 3:00pm.

Members of the public are invited to attend by following in their private vehicles and joining the Commission at designated stops.

The field trip will include the following two stops if time allows:

- 1. Big Lagoon Stop:** Discuss (1) LCP Amendment 1-HUM-15-0011-2 (Big Lagoon Park) as an example of managed retreat in response to bluff erosion; and (2) Big Lagoon Estates Subdivision Area of Deferred Certification (ADC) and LCP grant to Humboldt County to address issues related to County ADCs.
- 2. Trinidad Pier Stop:** Discuss a number of coastal planning issues in the Trinidad area, including the City of Trinidad's comprehensive update to their LCP, the oldest certified LCP in the state.





Bing Maps

START

The bus will leave Humboldt State University and head north on U.S. 101 towards Big Lagoon.



Bing Maps

STOP 1: BIG LAGOON

1. After 20.9 miles on U.S. 101 North, take exit to Big Lagoon.
2. Go left on Big Lagoon Park Road to Roundhouse Creek Road.
3. Follow Roundhouse Creek Road to Ocean View Drive.
4. Park near the intersection of Ocean View Drive and Roundhouse Creek Road off the roadway.
5. Walk down to the gathering point near the north end of Ocean View Drive near the stop sign.

NOTE: Do not park on Ocean View Drive near the gathering spot; this will block the Commission bus. Please instead park near the intersection of Ocean View Drive and Roundhouse Creek.

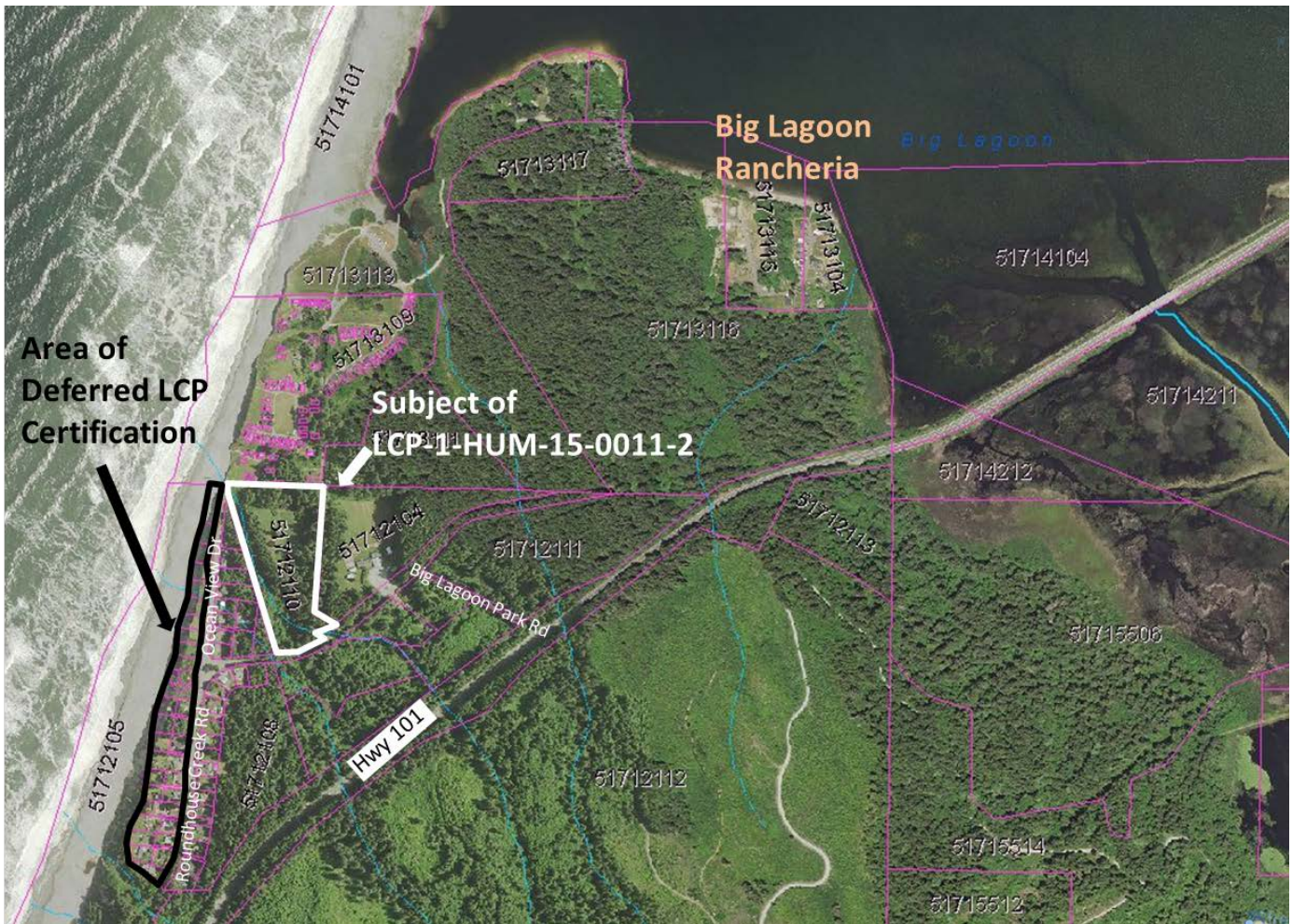
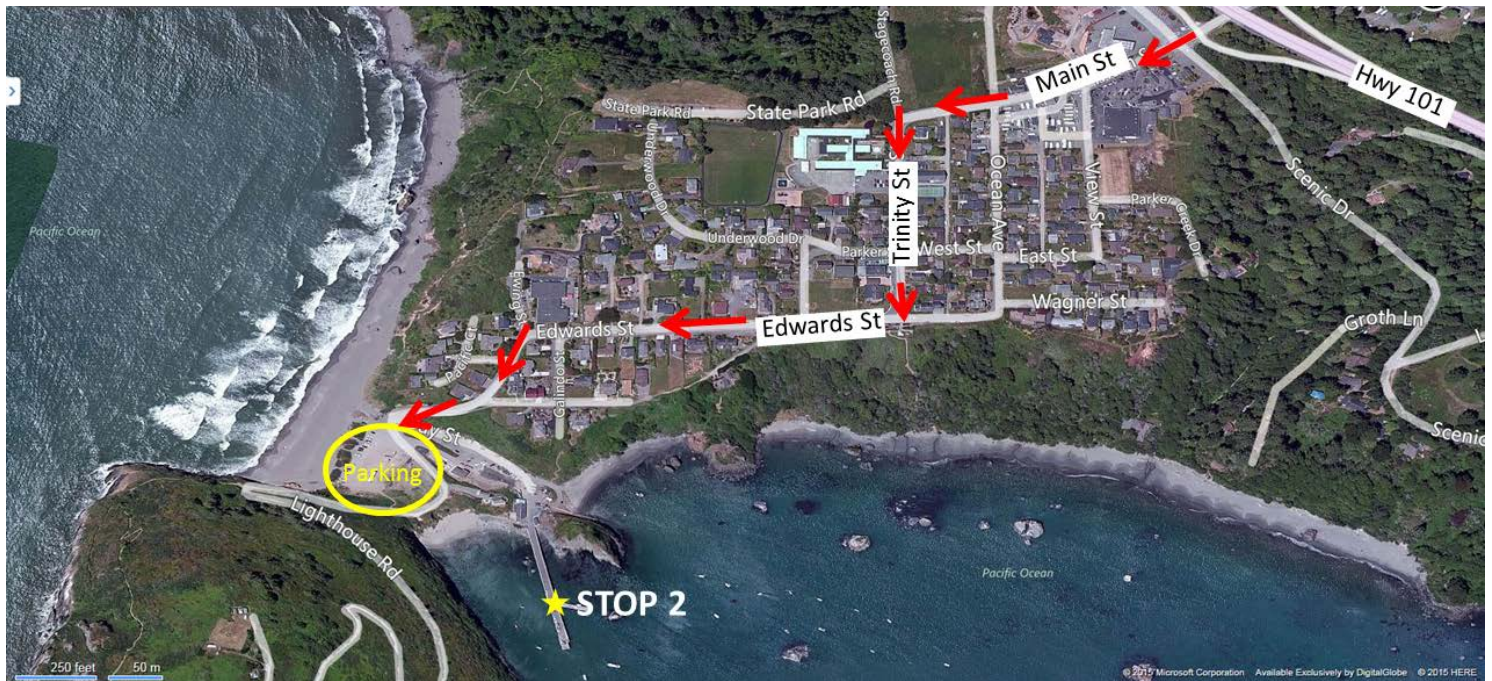


Exhibit for Big Lagoon Stop

Humboldt County Web GIS



Bing Maps

STOP 2: Trinidad Pier

1. After leaving the Big Lagoon stop, proceed back via the same route to U.S. 101.
2. Head south on U.S. 101 for 7.2 miles to the Trinidad exit.
3. Turn right on Main Street and follow to Trinity Street.
4. Go left on Trinity Street and proceed to end of street at Edwards Street.
5. Turn right on Edwards Street and proceed down to the harbor.
6. Park at public parking lot at end of Edwards Street.
7. Walk to the gathering point at Trinidad Pier (we will gather at the end of the publicly accessible part of the pier).