

CALIFORNIA COASTAL COMMISSION

SAN DIEGO AREA
7575 METROPOLITAN DRIVE, SUITE 103
SAN DIEGO, CA 92108-4402
(619) 767-2370



Th 19a

Click here to go to
original staff report

Addendum

January 7, 2016

To: Commissioners and Interested Persons

From: California Coastal Commission
San Diego Staff

Subject: Addendum to **Item Th 19a** Coastal Commission Permit Application
#A-6-CII-08-028-E6 (Moss), for the Commission Meeting of January 14,
2016.

The purpose of this addendum is to respond to a letter submitted by the applicant after the staff report was issued, and to add that letter as Exhibit #3 to the staff report. Staff recommends the following changes be made to the above-referenced staff report with deletions shown in ~~strike through~~ and additions underlined:

1. Add the following after the third paragraph on Page 3:

After the staff report was issued, the applicant's agent provided a letter in response to staff's recommendation (ref. Exhibit #3). This submittal, dated January 6, 2016, indicates that that the wooden skate board ramp located on the bluff face has since been removed, and includes a geotechnical report indicating that "this area of the site had not changed significantly...The skate board ramp was temporary and removable. No excavation was made on the bluff slope and no footings or other structural support was used". Nevertheless, the construction and removal of the skate board ramp on the bluff face constitutes a changed circumstance, and any impacts associated with this action will be evaluated in detail by the Commission in the new coastal development permit, once all information that the executive director has determined necessary to evaluate the effect of the changed circumstances is submitted.

The applicant's letter also states that the staff has informed the applicant that the Commission action on permit extension requests is a two-step process, that denial of the extension would result in the new coastal permit being reviewed on an expedited basis, with no additional fees and would result in a recommendation of additional special conditions similar to those required by CDP #A-6-CII-15-0039/Nolan. However, staff has previously indicated that the procedures for extension requests are as described below under Section II of this staff report. At this time, staff is recommending only that the Commission determine that there are changed circumstances that affect the consistency of the development with the public access policies of the Coastal Act and the policies of the

certified Carlsbad LCP. Pursuant to Section 13169 of the California Code of Regulations, the new coastal development permit application will be considered complete once all information that the executive director has determined necessary to evaluate the effect of the changed circumstances is submitted, and will be scheduled for a hearing once staff has reviewed the submittal and developed a recommendation. The recommendation and conditions on the new CDP will be based on the project's own merits.

PETERSON & PRICE

A PROFESSIONAL CORPORATION

LAWYERS

EDWARD F. WHITTIER
MARSHAL A. SCARR
MATTHEW A. PETERSON
AMY STRIDER HARLEMAN
DEBORAH RESNICOV

530 B. Street, Suite 1800
San Diego, CA 92101-4476
Telephone (619) 234-0361
Fax (619) 234-4786
www.petersonprice.com

PAUL A. PETERSON
Retired

SOL PRICE
1916 – 2009

January 6, 2016

File No. 8118.001

Toni Ross
California Coastal Commission
San Diego District Office
7575 Metropolitan Drive, Suite 103
San Diego, CA 92108

Re: Staff Report Permit Extension Request
Application No. A-6-CII-08-028-E6
5105 Tierra Del Oro Street

Dear Ms. Ross:

We have had a chance to review the Staff Report. As you can imagine, our Clients are not pleased with the recommendation to deny the extension request. We would request that the following items be included within an Addendum:

1. Permit History. While Staff acknowledges on page 7 that the Applicant has submitted extension requests on annual basis since 2008, we would ask the following language be included within an addendum,

"Since 2008, the Applicant has submitted, on a timely basis, annual requests to extend the CDP. At each extension request the Applicant provided Geotechnical Reports confirming bluff stability, with no material change in conditions. The most recent report and site visit occurred in July of 2015, which also confirmed the above. All of those extension requests have been routinely granted by the California Coastal Commission. Applicant has informed Staff that, in the past, they have not been able to satisfy the special conditions or commence construction due to health concerns and economic constraints. Applicant has informed Staff that they are now in

EXHIBIT NO. 3
APPLICATION NO.
A-6-CII-08-028-E6
Applicant's response to staff report
 California Coastal Commission

position to satisfy all conditions of approval and timely commence construction if the extension request is granted by the Commission." ;

2. At our meeting, Staff indicated a willingness to handle this in a two-step process. The first step would be a denial of the request for the extension, and the second step would be Staff's review and recommendation (on an expedited basis with no additional fees) for a new Coastal Development Permit but adding the Nolan conditions that we have spoken about. We would request that you delete the last two sentences starting with "there is no requirement"... on page 14 paragraph 3 and replace it with the following paragraph,

"Applicant has indicated to Staff that they would voluntarily add the Nolan conditions to their existing CDP as part of this Extension Request. Staff has stated to Applicant that the permit conditions of the existing CDP cannot be modified as part of the extension request. Therefore, Staff is requiring that a new Application be submitted. Staff recommends a two part action by the Commission; Part A would be the denial of the request to extend the existing CDP, and Part B would be a Staff Report and recommendation concerning a new CDP (with the added Nolan conditions)." ; and


3. The last item that we would like clarify in the Addendum is the discussion concerning the skate ramp. As you can see by the attached letter from the tenant, there was no earth work done, and no digging in the ground (or other grading) to install the temporary skate ramp. There were no footing or foundations installed into the ground. Additionally, the removal was simply to manually disassemble it, lift it up, and remove it from the site. We have also attached a letter from the Applicant's Geotechnical Consultant which concludes that the placement and removal of the skateboard ramp did not, in any way, adversely affect the Coastal Bluff or stability of the site.

The Owners did not even know that the skate ramp had been placed on the site. Once they heard that Staff was concerned about it, they immediately notified their tenant and directed them to remove it. As you know from the pictures I sent to you on December 16, 2015, that hand disassembly and removal was completed on December 12, 2015. We would request that the addendum state the information and history above, and indicate that the skate ramp issue has been resolved.

Please let us know if the above items can be contained within an Addendum for the Coastal Commission's consideration. Thank you for your courtesy.

Sincerely,

PETERSON & PRICE
A Professional Corporation



Matthew A. Peterson

cc: Steve & Janet Moss



DOAN LAW FIRM LLP
CALIFORNIA'S LARGEST FAMILY OF ATTORNEYS

GREGORY J. DOAN | MICHAEL G. DOAN | JAMES P. DOAN | SHAWN A. DOAN | STEPHEN N. DOAN | JONATHAN D. DOAN


January 5, 2016

Steven Moss
Moss Group
Encino Office Park 1
6345 Balboa Blvd
Encino, CA 92316

Dear Mr. Moss:

- 1) The Skateboard Ramp was a temporary portable on-grade recreational device, consisting of three components.
- 2) It was installed about 1 ½ years ago. It was later removed in December 2015 to my son's friend's house in three sections.
- 3) The portable skateboard ramp was installed on-grade and there was never any grading done to the property prior to, during, or after installation. Cinder blocks were placed on grade to compensate for the unequal terrain and to keep the ramp level. There were no footings or other foundations installed.

Sincerely,


Michael G. Doan,
Attorney At Law



Geotechnical Exploration, Inc.

SOIL AND FOUNDATION ENGINEERING • GROUNDWATER • ENGINEERING GEOLOGY

05 January 2016

Mr. Steven H. Moss
25408 Colette Way
Calabasas, CA 91302

Job No. 07-9342

Subject: **Updated Site Observations of Bluff Conditions**
Moss Residence
5015 Tierra del Oro Street
Carlsbad, California

Dear Mr. Moss:

As requested, we herein provide this update to our original "Report of Geotechnical Investigation and Geologic Reconnaissance" dated April 20, 2007, and subsequent addenda. As part of this update, we visited the site to observe the existing bluff conditions where a small skate ramp was placed on the lower patio by the current tenant.

We visited the property to observe the area where the tenant had placed a portable wooden skate ramp below and west of the existing residence. It should be noted that this area of the site had not changed significantly since we performed our geotechnical investigation in 2007. The skate ramp was temporary and moveable. No excavation was made on the bluff slope and no footings or other structural support was used.

It is our professional opinion that the placement and removal of the temporary skate ramp had no impact on the bluff or site stability.


Moss Residence
Carlsbad, California

Job No. 07-9342
Page 2

If you have any questions regarding this letter, please contact our office. Reference to our **Job No. 07-9342** will help expedite a response to your inquiry.

Respectfully submitted,

GEOTECHNICAL EXPLORATION, INC.



Jaime A. Cerros, P.E.
R.C.E. 34422/G.E. 2007
Senior Geotechnical Engineer



Jay K. Heiser
Senior Project Geologist



CALIFORNIA COASTAL COMMISSION

SAN DIEGO AREA
7575 METROPOLITAN DRIVE, SUITE 103
SAN DIEGO, CA 92108-4421
(619) 767-2370



Th 19a

Received: 7/15/15
Staff: T. Ross-SD
Staff Report: 12/18/15
Hearing Date: 1/14/16

STAFF REPORT: PERMIT EXTENSION REQUEST

Application No.: A-6-CII-08-028-E6

Applicant: Steve and Janet Moss

Agent: Matthew Peterson

Location: 5015 Tierra del Oro Street, Carlsbad, San Diego County (APN 210-020-15)

Project Description: The demolition of a 2,100 sq. ft. home and construction of a 6,755 sq. ft. single-family residence including a 2,366 sq. ft. basement, an infinity edge swimming pool, spa and patio. Also proposed are improvements made to an existing revetment (after-the-fact) and retention of the private access stairway situated on top of the existing revetment on a 13,650 sq. ft. blufftop lot

Staff Recommendation: Denial

SUMMARY OF STAFF RECOMMENDATION

Staff recommends that the extension be DENIED because there are changed circumstances that may affect the proposed project's consistency with the certified LCP and the public access and recreational policies of the Coastal Act. The subject CDP proposed for extension includes the demolition of an existing 2,100 sq. ft. home and the subsequent construction of a two-story, 6,755 sq. ft. home including a below ground basement. The project was originally approved on appeal by the Commission in 2008. Key issues addressed in this action include the geological stability of the home, development proposed on the bluff face, and previously completed and unauthorized augmentation to the existing rock revetment. Critical Special Conditions required

removal of development on the bluff face, mitigation for the work completed on the revetment, and a number of conditions ensuring the safety of the home over its expected design life, with reliance on the existing revetment.

However, the geological report submitted for the approved home did not include hazards and elevated erosion associated with climate change and sea level rise. Since 2008, a number of advances in our understanding regarding climate change have been made, new information has become available, and the responsible agencies, guidance documents, and predicted rates for sea level rise accepted by the general science community have changed. In addition, recent record high tide events, in San Diego specifically, have offered a real world example of what sea level rise will look like in the near future. While the Commission has always been charged with the responsibility of addressing the concerns regarding climate change and sea level rise along California's coast, in recent years this responsibility has been heightened as demonstrated through the Commission's adoption of sea level rise guidance. August of this year the Commission formally approved a Sea Level Rise Policy Guidance document geared to aid in the creation of policy to address sea-level rise both at the state and local levels. As a component of this document, the Commission acknowledged that site-specific sea level rise analysis is necessary when reviewing development proposals along the shorefront. In addition, the Commission acknowledged that, when reviewing proposals for new development, the persistence or construction of shoreline protective structures should not be accepted without considering alternative methods such as additional geologic setbacks that reduce or avoid impacts to coastal resources. As such, the Commission performs a site-specific vulnerability assessment of current development proposals along the shorefront, based on established sea level rise predictions, in order to determine a safe location for proposed development. Such analysis was requested and submitted associated with a recent appeal located seven homes to the south (ref. A-6-CII-15-0039/Nolan).

In addition, Carlsbad Local Coastal Program (LCP) Policy 4-1, Subsection III and Section 21.204.040.B. (Conditional Beach Uses) from the City of Carlsbad's certified Implementation Plan state that shoreline protection shall be permitted when required to serve coastal-dependent uses or to protect existing structures or public beaches in danger from erosion. The City's LCP acknowledges that shoreline protection impacts shoreline sand supply and coastal access. Policy 4-1 goes on to require impacts to sand supply be mitigated. Section 21.204.040.B requires that shoreline protective devices not obstruct or interfere with the passage of people along the beach at any time.

Therefore, new development proposals must include review of project alternatives (such as removal of existing shoreline protection through additional geologic setbacks, removal of the portions of the structure over time, future relocation of the structure) if such alternatives could eliminate and/or mitigate for the impacts to sand supply and access. If new development or redevelopment is assumed to be entitled to shoreline protection, this would prolong such impacts, inconsistent with the City's LCP. Instead, geotechnical review of the project should include alternatives such as, relocating the home further inland, re-designing the development footprint, allow for the removal of portions of the home over time, etc., as opposed to relying upon existing or proposed shoreline protection. In this case, no such alternatives were evaluated.

The geotechnical report conducted for the original application did not take into consideration hazards associated with sea level rise, nor what alternatives are feasible and create fewer impacts on coastal resources than allowing the retention of the existing revetment. Thus, it is unclear at this time if the home can be considered safe from geological risk during its lifetime, nor can it be determined that there are no feasible alternatives to reliance on and retention of an existing revetment for new development. Both determinations are necessary for the Commission to find the development remains consistent with the City's LCP.

In addition, sometime between 2008 and the present time additional and unpermitted development has occurred onsite. Commission staff noted on a recent site visit (ref. Exhibit #2) that a large wooden skate ramp was constructed on the bluff face. Grading and/or insertion of pilings during construction of the ramp could have impacted bluff stability, and further stresses could have been incurred through general use. In addition, the City's LCP limits development on the bluff face to public beach accessways and limited public recreational facilities. Thus, the construction of a wooden skate ramp on the bluff face is not consistent with the City's LCP.

Finally, the CDP proposed for extension included the after-the-fact approval for unpermitted work to the existing revetment completed in the late 70's or 80's. This work was incorporated and addressed in the subject CDP. Because the work was approved after-the fact, a condition was included that required the applicant to satisfy all conditions of approval, including prior to issuance conditions, within 60 days of Commission action. Thus the conditions of approval for the permit should have been met by October 8, 2008. However, to date, the majority of special conditions have not been fulfilled, including the payment of an in-lieu sand mitigation fee.

Therefore, staff is recommending the Commission finds that the factors discussed herein are adequate to find that there has been a change in circumstances which affects the project's consistency with the City's LCP and applicable policies of the Coastal Act and; thus, the Commission should deny the extension.

TABLE OF CONTENTS

II. PROCEDURAL NOTES:	5
III. FINDINGS AND DECLARATIONS FOR DENIAL OF EXTENSION REQUEST:	6
A. PERMIT HISTORY AND SITE DESCRIPTION	6
B. CHANGED CIRCUMSTANCES	7
C. ADDITIONAL INFORMATION NEEDED FOR COMMISSION REVIEW	15
D. UNPERMITTED DEVELOPMENT	15

APPENDICES

[Appendix A – Substantive File Documents](#)

EXHIBITS

[Exhibit 1 – original staff report with exhibits](#)

[Exhibit 2 – site photos](#)

II. PROCEDURAL NOTES:

1. Commission Action on Permit Extension Requests.

In this case, the Executive Director has determined that, due to changed circumstances, the proposed development may not be consistent with the policies of the certified City of Carlsbad Local Coastal Program and the public access and recreation policies of the Coastal Act. Accordingly, the extension request is being reported to the Commission pursuant to Section 13169(d) of the regulations. Pursuant to Section 13169(d)(1) of the regulations, if *three (3) Commissioners determine that there are changed circumstances* that affect the consistency of the development with the public access policies of the Coastal Act or the policies of the City of Carlsbad certified Local Coastal Program, the extension request shall be denied and the application shall be set for a full public hearing as though it were a new application. If no such determination is made by three Commissioners, the permit will be extended for an additional one-year period from the most recent expiration date.

2. Standard of Review

Because the City of Carlsbad has a certified LCP, the standard of review for proposed development is whether it conforms to the LCP. Further, when the project site is located between the first public road and the sea as it is here, pursuant to Section 30604(c) of the Coastal Act, the development must also conform to the the public access and recreation policies of Chapter 3 of the Coastal Act. Therefore, development at the site is subject to the City of Carlsbad's certified LCP and the coastal access and recreation policies of the Coastal Act. Therefore, in its consideration of the coastal development permit extension request, the Commission is deciding whether to concur with the Executive Director's determination that there may be changed circumstances that affect the consistency of the development with the City's certified LCP and the public access and recreational policies of the Coastal Act.

3. Applicant May Not Undertake Development During Pendency of Extension Request

When an applicant timely submits an application for an extension prior to expiration of the permit, Section 13169(e) of the Commission's regulations provides an automatic extension of time for commencement of development until such time as the commission has acted upon the extension request. However, the Commission's regulations further require that the applicant shall not undertake development during the period of automatic extension that is provided for in Section 13169(e).

III. FINDINGS AND DECLARATIONS FOR DENIAL OF EXTENSION REQUEST:

The Commission hereby finds and declares:

A. PERMIT HISTORY AND SITE DESCRIPTION

1. Detailed Project Description. The proposal includes the demolition of a 2,100 sq. ft. home and the subsequent construction of a 6,755 sq. ft. single-family residence including a 2,366 sq. ft. basement, an infinity edge swimming pool, spa and patio on a 13,650 sq. ft. lot. The project site is a coastal blufftop lot located on the west side of Tierra Del Oro, just north of Cannon Road in the City of Carlsbad. The site slopes down from Tierra Del Oro, transitioning into a steep coastal bluff. The bottom of the bluff face is currently covered with a large riprap revetment that extends up to approximately +18-20 Mean Sea Level (MSL). The infinity pool, spa, and patios will extend further seaward of the home and will terrace the coastal bluff slope, terminating near the top of the riprap.

The City granted a variance from the front yard setback requirements (20 feet required, 0-foot setback approved). The variance allows more of the flat upper portion of the site to be used for building rather than the steeper sloping portions of the lot, which minimizes grading and landform alteration consistent with coastal resource preservation. The prevailing pattern of development along Tierra Del Oro uses this approach and the City and Commission have approved it in many permit decisions. There is an existing stairway and, except for the bottom section on the revetment, it is a confirmed pre-coastal act stairway and no improvements were proposed on this stairway.

The existing rock riprap revetment was initially installed prior to passage of the Coastal Act, although aerial photography indicates that the riprap revetment was enlarged sometime between May of 1979 and June of 1987 without the benefit of a Coastal Development permit. To address this issue, the applicant included the unpermitted improvements to the revetment in this Coastal Development review process. The current size of the riprap is approximately 10 feet in exposed height above current sand levels, and 18 feet in total height and the beach elevation along the base of the riprap is approximately 3 to 4 feet above Mean Sea Level (MSL).

The development would be located in an already developed single-family residential neighborhood. Most of the oceanfront residences have decks, patios and other structures which extend seaward of the principal residential structure. Many of the residences have walkways which extend to the bluff edge. Some residences have platforms at the bluff edge and private beach access stairways which extend down the bluff face to the beach.

The site is planned for residential development in the Mello II segment of the City's certified Land Use Plan (LUP). The site is located within and subject to the Coastal Resource Protection Overlay zone and the Coastal Shoreline Development Overlay Zone of the Carlsbad Municipal Code. The Land Use designation on the site is Residential

Low-Medium Density (RLM) and Open Space (OS). The OS General Plan designation applies to the bluff portion of the site.

2. Permit History. The proposed development was originally approved by the City of Carlsbad on February 6, 2008. The project was appealed to the Commission on February 28, 2008. The Commission found Substantial Issue at the June 12, 2008 hearing and unanimously approved the project with 17 Special Conditions on de novo at its August 8, 2008 hearing. Chief among the conditions imposed were Special Condition #1, which requires the applicant to submit revised final plans showing removal of all development that cannot be considered ephemeral or incapable of being removed, from any portion of the site located west of the bluff edge as determined by the Commission's staff geologist (who located the bluff edge as ~34' MSL), Special Conditions (#'s 12-15) addressing the management, monitoring and future improvements associated with the existing revetment, and Special Condition # 9 states that if any accessory structures become threatened by erosion or geologic instability, those structures must be removed instead of allowing for additional shoreline protection structures, and Special Condition #16, which requires the applicant to pay a sand mitigation fee for the quantifiable impacts on shoreline sand supply associated with the revetment improvements.

In 2009, the applicant filed for a dispute resolution regarding interpretation of the requirements included in Special Condition No. 1. The applicants contended that the proposed revised plan, specifically the daylighted basement, was not expressly restricted in Special Condition #1, and as such, asked that this portion of grading on the bluff face and the necessary retaining walls be permitted. However, the Commission agreed with the Executive Director's determination that the condition prohibited such grading. Since that time, no final plans have been submitted to or accepted by Commission staff. Additional special conditions yet to be fulfilled include completion of a deed restriction memorializing the conditions of approval, final drainage plans, revised landscape plans, survey of shoreline protection, and evidence of payment of an in-lieu fee to mitigate the loss to sand supply. Specifically, the applicant was required to submit an in-lieu mitigation fee of \$29,027.63 for the quantifiable impacts on shoreline sand supply. Additionally, because the work was approved after-the fact, a condition was included that required the applicant to satisfy all conditions of approval within 60 days of Commission action. Thus the conditions of approval for the permit should have been met by October 8, 2008. However, the applicant has submitted extension requests on an annual basis since 2008.

B. CHANGED CIRCUMSTANCES

1. Geologic Stability

Policy 4-1, Subsection I. (Development Along Shoreline)

- a. For all new development along the shoreline, including additions to existing development, a site-specific geologic investigation and analysis similar to that required by the Coastal Commission's Geologic Stability and Blufftop Guidelines shall be required; for permitted development, this report must*

demonstrate bluff stability for 75 years, or the expected lifetime of the structure, whichever is greater...

Policy 4-1, Subsection III (Shoreline Structures)

Revetments, breakwaters, groins, harbor channels, seawalls, cliff retaining walls, and other such construction that alters natural shoreline processes shall be permitted when required to serve coastal-dependent uses or to protect existing structures or public beaches in danger from erosion, and when designed to eliminate or mitigate adverse impacts on local shoreline sand supply. As a condition of coastal development permit approval, permitted shoreline structures may be required to replenish the beach with imported sand. Provisions for the maintenance of any permitted seawalls shall be included as a condition of project approval.

Projects which create dredge spoils shall be required to deposit such spoils on the beaches if the material is suitable for sand replenishment.

Section 21.204.040.B. (Conditional Beach Uses)

A. Uses substantially similar to the permitted uses listed above may be permitted on the beach subject to this chapter and Chapters 21.42 and 21.50

B. Revetments, breakwaters, groins, harbor channels, seawalls, cliff retaining walls, and other such construction that alters natural shoreline processes shall be permitted when required to serve coastal-dependent uses or to protect existing structures or public beaches in danger from erosion, and when designed to eliminate or mitigate adverse impacts on local shoreline sand supply. As a condition of approval, permitted shoreline structures may be required to replenish the beach with imported sand.

Provisions for the maintenance of any permitted seawalls shall be included as a condition of project approval. As a further condition of approval, permitted shoreline structures shall be required to provide public access. Projects which create dredge spoils shall be required to deposit such spoils on the beaches if the material is suitable for sand replenishment. Seawalls shall be constructed essentially parallel to the base of the bluff and shall not obstruct or interfere with the passage of people along the beach at any time.

Section 21.204.110 (Geotechnical Reports)

A. Geotechnical reports shall be submitted to the city planner as part of an application for plan approval. Geotechnical reports shall be prepared and signed by a professional civil engineer with expertise in soils and foundation engineering, and a certified engineering geologist or a registered geologist with a background in engineering applications. The report document shall consist of a single report, or separate but coordinated reports. The document should be based on an onsite inspection in addition to a review of the general character of the area and it shall

contain a certification that the development as proposed will have no adverse effect on the stability of the bluff and will not endanger life or property, and professional opinions stating the following:

- 1. The area covered in the report is sufficient to demonstrate the geotechnical hazards of the site consistent with the geologic, seismic, hydrologic and soil conditions at the site;*
- 2. The extent of potential damage that might be incurred by the development during all foreseeable normal and unusual conditions, including ground saturation and shaking caused by the maximum credible earthquake;*
- 3. The effect the project could have on the stability of the bluff.*

B. As a minimum the geotechnical report(s) shall consider, describe and analyze the following:

- 1. Cliff geometry and site topography, extending the surveying work beyond the site as needed to depict unusual geomorphic conditions that might affect the site.*

[...]

- 11. The potential for flooding due to sea surface super elevation (wind and wave surge, low barometric pressure and astronomical tide), wave run-up, tsunami and river flows. This potential should be related to one-hundred and five-hundred-year recurrence intervals.*

Section 30210 of the Coastal Act states:

In carrying out the requirement of Section 4 of Article X of the California Constitution, maximum access, which shall be conspicuously posted, and recreational opportunities shall be provided for all the people consistent with public safety needs and the need to protect public rights, rights of private property owners, and natural resource areas from overuse.

Section 30211 of the Coastal Act states:

Development shall not interfere with the public's right of access to the sea where acquired through use or legislative authorization, including, but not limited to, the use of dry sand and rocky coastal beaches to the first line of terrestrial vegetation

Section 30212 of the Coastal Act states, in part:

(a) Public access from the nearest public roadway to the shoreline and along the coast shall be provided in new development projects except where:

Section 30220 of the Coastal Act States:

Coastal areas suited for water-oriented recreational activities that cannot readily be provided at inland water areas shall be protected for such uses.

As previously described, the development includes the demolition of an existing 2,100 sq. ft. single family home with the subsequent construction of a 6,755 sq. ft. single-family residence including a 2,366 sq. ft. basement on a coastal bluff fronting lot. As approved, the project includes a zero foot setback from the coastal bluff edge. As such, one of the key concerns regarding the proposal development was the geologic stability and safety of the home.

As previously discussed, since 2008 major advances have been made with respect to our knowledge of climate change and the potential implications those changes will have on California's shorefront. Data have been collected, complex models have been developed, projections for the extent of future sea level rise have been established and forecast in combination with other conditions including wave height, storm surge, fluvial impacts, etc. In response to this, the Commission evaluates vulnerability assessments for development along the shorefront. This assessment includes sea level rise projections, and from these projections, safe siting for development is determined (ref. A-6-CII-15-0039/Nolan, A-6-OCN-13-008/Burgess Journigan, A-6-ENC-09-050/Wellman, 6-13-0347/Presnell, 6-13-025/Koman et al.). In addition, Section 21.204.110 (Geotechnical Reports) of the City of Carlsbad's LCP specifically requires that a geotechnical report consider, describe and analyze the potential for flooding due to sea surface super elevation (wind and wave surge, low barometric pressure and astronomical tide), wave run-up, tsunami and river flows and is required to include all foreseeable normal and unusual conditions. The geotechnical analysis performed for the project did not analyze sea level rise. The acceleration of sea level rise and new information and analysis of current and predicted future sea level rise constitute changed circumstances affecting the consistency of the development with the requirements of the LCP. A new geotechnical report that includes a detailed analysis regarding sea level rise and the potential impacts this may have on the safety of the proposed structure must be analyzed before the project's consistency with the certified LCP can be determined.

In addition, the certified Carlsbad Mello II LCP Segment ("City's LCP") contains policies that establish that shoreline armoring shall be allowed to protect existing development, coastal-dependent uses, or public beaches in danger of erosion. In addition, the City's LCP requires that for proposed development along the shorefront, bluff stability must be demonstrated through a geotechnical investigation.

The Commission has historically evaluated the location of development on a coastal bluff by a combination of 1) a standard minimum distance from the bluff edge and, 2) safe siting of the structure, as demonstrated through a site specific geotechnical investigation. In this case, the City of Carlsbad's LCP does not include provisions for a standard minimum geologic setback. As such, the location of development on a coastal bluff is based solely on the adequate demonstration of bluff stability. In its action approving this permit, the Commission determined safe siting of the home to mean that the home at its proposed location will maintain a minimum 1.5 factor of safety against landsliding for its

expected life, taking into account the expected bluff retreat over its economic life, often assumed to be 75 years.

The geologic report submitted for the development included identification of an erosion rate for the property as well as a location where the home could be sited to achieve a 1.5 factor of safety. However, the protection provided by the existing revetment was included in this analysis. Specifically, that report concluded that the location of the home could only be considered geologically safe if protected by the existing revetment. The report did not include analysis as to where the home could be sited without reliance upon shoreline protection. The Commission's staff report mirrored these conclusions and included the following findings regarding bluff stability:

The geotechnical report for the project analyzes both the impact on the coastal bluff from the project and the risk factors involved in siting the project as proposed. The geotechnical report concludes the project site is grossly stable and will accommodate the project without adversely affecting bluff stability or the integrity of the home. The report documents that the home, as proposed, will be safe for its estimated life. According to the Commission's staff geologist, based on the submitted slope stability analysis completed for the project, as proposed, the home will be sited so as to attain a factor of safety against sliding of greater than 1.5 and that the factor of safety will be maintained throughout the economic life of the structure **provided the rebuilt revetment is properly maintained so as to eliminate erosion of the coastal bluff.** Thus, the home in its proposed location will be safe for its economic life from a geotechnical standpoint. [Emphasis added.]

Thus, the geologic stability for the home was determined including the protection afforded by the existing revetment. The subject CDP authorizes the complete demolition of the existing structure and construction of a new home on a lot that is currently protected by a rock revetment portions of which are unpermitted. Shoreline structures can have a variety of negative impacts on coastal resources including adverse effects on sand supply, public access, coastal views, natural landforms, and overall shoreline beach dynamics on and off site, including an ultimate result in the loss of beach. The City's LUP Policy 4-1 and IP Section 21.204.040 permit shoreline protective devices when necessary to protect existing structures. In addition, Policy 4-1 acknowledges that such devices impact shoreline sand supply and thus requires elimination and/or mitigation of such impacts. The City's Implementation Plan Section 21.204.040 further acknowledges that such shoreline protective devices may have impacts on public access and thus requires seawalls to be constructed essentially parallel to the base of the bluff and requires that such shoreline protection shall not obstruct or interfere with the passage of people along the beach at any time. Finally, a number of Coastal Act policies also require development to not interfere with the public's right of access. As such, both the City's LCP and the applicable policies of the Coastal Act make it clear that new development must eliminate or mitigate such impacts to coastal resources. In 2008, the City and the Commission required that no additional shoreline protection be provided for the proposed new development. However, at that time existing and permitted shoreline protection was allowed to remain in place, and to be maintained over time.

However, given the increasing hazard to development from sea level rise and threat to coastal resources associated with the need for protection from erosion, wave action, and storm surge, the Commission has taken the position that reliance on existing protection should be analyzed in connection with the review of new development and that such new development may not be approved if it relies upon existing shoreline protection (ref. A-6-CII-15-0039/Nolan, A-6-ENC-09-050/Wellman, 6-13-0347/Presnell, 6-13-025/Koman et al.). Instead, development proposals should include geologic setbacks and/or design footprint to allow the home be sited safely *without benefit of shoreline protection*. It is through these design measures that the above described impacts to coastal resources can be eliminated, consistent with the City's LCP and the public access policies of the Coastal Act. In this case, the proposed home has a zero foot front yard setback and the rear yard setback is proposed to be located at the edge of the bluff. As such, there isn't the opportunity for relocation of the home as proposed. However, there is the potential that the home could be redesigned to would avoid the need to rely on shoreline protection and therefore eliminate impacts to sand supply and public access. Again, this analysis has not been completed associated with the proposed development. Specifically, no changes in setbacks or footprint redesign were considered as alternatives to maintaining the shoreline protective device. As such, it is not known if design alternatives exist that would eliminate the need for shoreline protection at this location. The Commission precedent is clear that the City's LCP requires that homes must be designed and located in such a manner that reliance on existing shoreline protection, and thus continuation of associated impacts, is not necessary, without review of less impactful alternatives. As such, at this time, there has been a change in circumstance that affect the project's consistency with the certified LCP and applicable Coastal Act policies, and that review of alternatives is required.

Furthermore, as discussed in greater detail below under Unpermitted Development, additional development has occurred on the site since the project was reviewed and approved by the Commission. A wooden skateboard ramp has been constructed on the bluff face. It appears that erection of this structure involved grading on the bluff face, and potentially the installation of pilings or footings for structural support. This development may have altered the stability of the bluff, and could affect the required bluff setback for the proposed new residence. Removal or retention of this structure and any potential impact from this development on the bluff face must be included in an updated geotechnical analysis.

In conclusion, the geotechnical report provided in 2008 is no longer adequate to assure the safety of the proposed development in that it does not include any sea level rise analysis, it does not consider where the home could be sited without reliance on existing shoreline protection, and it does not analyze the new unpermitted development on the bluff face. In addition, the recommendations in the report rely upon the retention and maintenance of the existing shoreline protective device instead of identifying alternative measures to assure geologic stability. The Commission finds that the advances in understanding of the future impacts associated with climate change and sea level rise has changed how the Commission now addresses these concerns constitute changes in circumstances that affect the projects' consistency with the geologic stability provisions of the certified LCP.

2. Unpermitted Development

Mello II LUP Policy 4-1(d):

*No development shall be permitted on sand or rock beach or on the face of any ocean bluff, with the exception of access ways to provide **public** (emphasis added) beach access and of limited public recreational facilities.*

Section 21.204.050 of the Coastal Shoreline Development Overlay Zone provides:

- a. *Grading and Excavation - Grading and excavation **shall be the minimum necessary** (emphasis added) to complete the proposed development consistent with the provisions of this zone and the following requirements:*
 - 2) *No excavation, grading or deposit of natural materials shall be permitted on the beach or the face of the bluff except to the extent necessary to accomplish construction pursuant to this section.*

Section 30210 of the Coastal Act states:

In carrying out the requirement of Section 4 of Article X of the California Constitution, maximum access, which shall be conspicuously posted, and recreational opportunities shall be provided for all the people consistent with public safety needs and the need to protect public rights, rights of private property owners, and natural resource areas from overuse.

Section 30211 of the Coastal Act states:

Development shall not interfere with the public's right of access to the sea where acquired through use or legislative authorization, including, but not limited to, the use of dry sand and rocky coastal beaches to the first line of terrestrial vegetation

Section 30220 of the Coastal Act States:

Coastal areas suited for water-oriented recreational activities that cannot readily be provided at inland water areas shall be protected for such uses.

On a site visit conducted on December 9, 2015 Commission staff noted that a large wooden skateboard half pipe ramp was constructed on the bluff face (ref. Exhibit No. 2). It is unclear at this time the extent of development required for construction of the skate ramp, however, at a minimum, it can be presumed that the bluff must have been graded to accommodate the skateboard ramp. In addition, there appear to be wooden piles placed into the bluff to help secure the skateboard ramp. The City's LCP limits development on the bluff face to public beach accessways and limited public recreational facilities. As such, the grading and wooden piles associated with the skateboard ramp would not be the type of development on the bluff face permitted by the City's LCP. This new

development is a changed circumstance that affects the projects' consistency with the coastal bluff provisions of the City's certified LCP.

Furthermore, as described above, the CDP includes after-the-fact approval for unpermitted work to the existing revetment. Specifically, sometime between 1979-1987 and without benefit of a Coastal Development Permit, the revetment was substantially expanded. A number of special conditions were included in the Commission's approval to address the impacts and mitigation for the unpermitted work to the revetment, including impacts on public access and recreation along the beach. Specifically, the applicant was required to submit an in-lieu mitigation fee of \$29,027.63 for the quantifiable impacts on shoreline sand supply. Given the amount of time that has lapsed since the project's approval, the fee amount of \$29,027.63 may no longer be sufficient to mitigate for the cost of sand replacement. Additionally, because the work was approved after-the fact, a condition was included that required the applicant to satisfy all conditions of approval within 60 days of Commission action. Thus the conditions of approval for the permit should have been met by October 8, 2008. However, to date, the majority of special conditions have not been fulfilled, including the payment of the in-lieu sand mitigation fee. As such, the applicant is currently in violation of the subject coastal development permit requirements. The significant length of time that has elapsed without compliance with the conditions of the permit regarding after-the-fact development itself qualifies as a changed circumstance that affects the consistency of the project with the requirements of the LCP and the public access and recreation policies of the Coastal Act.

3. Conclusion

Therefore, the Commission finds there are changed circumstances that affect the project's consistency with the City's LCP and applicable policies of the Coastal Act. Specifically, the continuing acceleration of sea level rise and recent advances in the evaluation of sea level rise constitute changed circumstances that were not evaluated in the geotechnical report for the original approval. Without this analysis the safety of the home can no longer be assured, inconsistent with the City's LCP. In addition, the geotechnical report did not include alternatives to allowing the proposed structure to rely on the existing revetment for protection from coastal erosion, further exasperating impacts to shoreline sand supply and public access, inconsistent with the City's LCP. Furthermore, since the time of approval there has been additional unpermitted development of a skate board half pipe ramp on the coastal bluff. The development may have impacts to bluff stability and are not permitted by the City's LCP on a bluff face. Finally, the prolonged period during which the conditions regarding after-the-fact development on the site have not been complied with affect the consistency of the development with the geologic stability requirements of the LCP and the public access and recreation policies of both the LCP and the Coastal Act. As such, Commission finds that the extension request must be denied. There is no requirement for a new application to be submitted to the Commission. Once the required information is submitted, and reviewed, the development will be set for a full hearing of the Commission at a future Commission meeting.

C. ADDITIONAL INFORMATION NEEDED FOR COMMISSION REVIEW

Section 13169(d)(1) of the Commission's administrative regulations indicates that, following determination of changed circumstances by three (3) commissioners, the extension shall be denied, and upon submittal of additional information necessary to evaluate the effect of the changed circumstances, the development shall be set forth for a full hearing of the Commission.

Additional information from the applicant is needed to evaluate the effect of the changed circumstances and to determine if the project can be found consistent with the certified LCP. As discussed in the previous sections located above, the information necessary for the subject development includes a revised geotechnical report with analysis of future sea level rise on the site and the implications of the projected sea level elevations on the proposed development. Additionally, the revised geotechnical report must analyze alternatives to reliance upon the existing shoreline protection, including options such as increasing the geologic setback or a reducing to a smaller development footprint. Finally, the geotechnical report must include a detailed description of the unauthorized development on the site (wooden skateboard half pipe ramp) including grading, footings, size of structure, plans for removal of the ramp, and plans for restoration of the coastal bluff. After the San Diego office has received the information listed above, and determined that the information is complete, the applicant will be notified as to when the proposed development has been scheduled for a full hearing before the Commission.

D. UNPERMITTED DEVELOPMENT

As explained in more detail above unpermitted development including but not limited to augmentation to the existing revetment, reconstruction of wooden private access stairway on top of the revetment, and the construction of a wooden skateboard half pipe ramp was on the bluff face has occurred on the subject site without the required coastal development permit. Additionally, the applicant is in non-compliance of Special Condition #16 which required the applicant to satisfy all conditions of approval, including prior-to-issuance conditions, within 60 days of Commission action. Thus all of the conditions of approval for the permit should have been met by October 8, 2008. However, to date, the majority of special conditions have not been fulfilled, including the payment of the in-lieu sand mitigation fee. Enforcement staff will consider appropriate actions to address this matter.

Although development has taken place prior to submission of this permit application, consideration of this application by the Commission has been based solely upon the policies of the LCP and the Coastal Act. Commission review and action on this permit does not constitute a waiver of any legal action with regard to the alleged violations.

APPENDIX A – SUBSTANTIVE FILE DOCUMENTS

- Certified City of Carlsbad Local Coastal Program
- CDP Nos. A-6-CII-08-028, A-6-CII-08-028-EDD, A-6-CII-08-028-E1, A-6-CII-08-028-E2, A-6-CII-08-028-E3, A-6-CII-08-028-E4, A-6-CII-08-028-E5

CALIFORNIA COASTAL COMMISSION

SAN DIEGO AREA
7575 METROPOLITAN DRIVE, SUITE 103
SAN DIEGO, CA 92108-4402
(619) 767-2370



F 9b

Addendum

August 5, 2008

To: Commissioners and Interested Persons

From: California Coastal Commission
San Diego Staff

Subject: Addendum to **Item F 9b**, Coastal Commission Permit Application
#A-6-CII-08-028 (Moss), for the Commission Meeting of August 8, 2008.

In response to information received from the applicant's consultants, staff recommends the following changes be made to the above-referenced staff report:

1. Page 7 of the staff report, Special Condition #12 shall be modified as follows:

12. Survey of Shoreline Protection. **PRIOR TO ISSUANCE OF THE COASTAL DEVELOPMENT PERMIT**, the applicants shall submit final revetment plans for the project that have been approved by the City of Carlsbad that include a survey of the existing revetment, prepared by a licensed surveyor, for the review and written approval of the Executive Director. The survey shall document that the revetment is as far inland as possible and identify permanent benchmarks from the property line or another fixed reference point from which the elevation and seaward limit of the revetment can be referenced for measurements in the future. Said plans shall be in substantial conformance with the plans submitted with the plans prepared by Zavatto Design Group dated July, 2007 and shall include the following:

[...]

2. Page 2 of the staff report, the third complete paragraph shall be modified as follows:

The City granted a variance from the front yard setback requirements (20 feet required, 0-foot setback approved). The variance allows more of the flat upper portion of the site to be used for building rather than the steeper sloping portions of the lot which minimizes grading and landform alteration consistent with coastal resource preservation. The prevailing pattern of development along Tierra Del Oro uses this approach and the City and Commission have approved it in many permit decisions. There is an existing stairway and, except for the bottom section on the revetment, ~~the~~ **revetment** is a confirmed pre-coastal act stairway and no improvements are planned on this stairway.



3. Page 12 of the staff report, the second paragraph shall be modified as follows:

The existing rock riprap revetment was initially installed prior to passage of the Coastal Act, although aerial photography indicates that the riprap revetment was enlarged sometime between May of 1979 and June of 1987; without the benefit of a Coastal Development permit. The 1979 and 1987 photos were taken during the same season, thus there should not be a large scale difference in the depth of the beach based solely on natural processes. It is likely, therefore, that the revetment was enlarged as opposed to it simply being more visible due to lack of sand supply and thus a higher level of exposure. In 1978, seven properties to the ~~south~~ ~~north~~ sought and received a permit from the Commission for improvements to the existing revetment in response to damaging storm waves (ref. CDP# F7529). [...]

4. Page 15 of the staff report, the following shall be added directly prior to first full paragraph:

Since the development of the In-Lieu Beach Sand Mitigation Fee Program, the Commission has used a sand volume to beach area conversion, termed “v”, ranging from 0.9 cubic yards/square foot to 1.5 cubic yards per square foot. The range was developed from several sources – from empirical evidence following beach nourishment efforts in southern California, from a rule-of-thumb termed the “CERC Rule”, named for the US Army Corps of Engineers Coastal Engineering Research Center, and from geometric evidence. When presented with the available range, applicants or their representatives have uniformly selected the lowest value of 0.9 cubic yards per square foot as being appropriate for their site.

For the proposed project, the applicant’s consultant has submitted historic shoreline surveys provided in the 1991 Coastal of California Storm and Tide Wave Study (CCSTWS): State of the Coast, San Diego Region that correlates seasonal shoreline volume with seasonal shoreline position and was used to test the CERC Rule. The report material provided by the applicant’s consultant notes: “ For water depths deeper than 10 feet (MLLW) and considering all data points, the correlation between volume and shoreline change is not very well defined except for the Oceanside Harbor Subreach (subreach 4 of Figure 3-14). It should be noted that the accuracy of the estimated volume change for water depths greater than 10 ft (MLLW) is a function of the survey method and conditions. It is usually expected to experience more survey errors in this depth range (> 10 ft) and this could have an impact on the established relationships. It is therefore recommended to limit the results of this analysis to water depths < 10 ft below MLLW. The results can be applied to estimate the required nourishment rates for preserving a given beach width.” (CCSTWS, 1991, page 3-30)

“The seasonal sediment volume changes along the Oceanside Cell presents a good correlation with the shoreline movements as shown in Figure 3-19 [not reproduced herein]. Such correlation exists for volume changes occurring along profile lengths extending to various water levels (MHHW, MSL, -10 ft, 130 ft and 140 ft). The

results of the analysis shown in Figure 3-19 indicate that the rule correlating one square foot of beach area change to volume change is as follows: (CCSTWS, 1991, page 3-51)

<u>Ratio of Volume to Shoreline Change (v/s) cu yd/ft</u>	<u>Elevation of Computed Volume Change ft</u>
<u>0.20</u>	<u>MHHW</u>
<u>0.29</u>	<u>MSL</u>
<u>0.65</u>	<u>-10 ft (MLLW)</u>
<u>0.62</u>	<u>-30 ft (MLLW)</u>
<u>0.67</u>	<u>-40 ft (MLLW)</u>

This information shows the changes in sand volume and shoreline position for a shoreline that had been long subject to shoreline erosion and a natural sand supply that was reduced due to inland trapping of sand by dams and reservoirs, upcoast trapping and diversion of sand by the Harbor at Oceanside, and reduced sand supplies by the armoring of coastal bluffs. The long-term shoreline trend for this north Oceanside Littoral Cell was “averaging approximately 5 ft/yr at Agua Hedionda Lagoon and 1 ft/year at Encinitas” (CCSTWS, page xi). The Commission has rejected the use of this table several times for prior applications because the values represent the eroded beach condition and not the volumes of sand necessary to completely fill the profile to closure. And, as noted in the support material provided, the volume changes for water depths greater than 10 feet MLLW are highly suspect. In fact, the table suggests that for only a 30 foot profile depth, the nourishment effort would be less than needed for either a 10 foot profile or a 40 foot profile depth.

The Commission has relied upon a general geometry analysis for determining the volume of sand needed to nourish a square foot of beach, similar to the volumetric analyses used by the Army Corps of Engineers to design beach berm fills and other nourishment efforts. The geometric analysis relies upon the volume of sand that would be necessary to build a parallelogram with a top area of 1 foot by 1 foot and a height going from the elevation of the dry beach to the depth of closure. For Oceanside Littoral Cell, this has been taken to be a range from -30 feet MLLW to +10 MLLW for the 1.5 cubic yards per square foot value to a -20 feet MLLW to + 5 MLLW for the 0.9 cubic yards per square foot value¹.

Since the Commission initiated the In-Lieu Beach Sand Mitigation Fee Program, the San Diego Region, in 2001, undertook a regional beach sand replenishment program which placed 2.1 million cy of sand on 12 San Diego beaches. As a condition of approval, this effort was monitored for 5 years – a period of time that proved comparable to the time period during which indications of the nourishment effort could be observed. In the 2003 Annual Monitoring Report, there was study of the shoreline improvements that were

¹ Where the -30' MLLW to +10' MLLW depth provided a parallelogram that is 40' x 1' x 1' = 40 cubic feet or 1.5 cubic yards.

achieved from the nourishment volumes. The report found: “It is noteworthy that the average shorezone volume increase of 15 cy/ft (Table 14) and average shoreline advance of 17 ft (Table 13) that occurred during the RBSP Monitoring Period are in substantial agreement with the “CERC Rule”. This empirical rule of thumb states that an increase of one cubic yard in shorezone volume is accompanied by an increase of one foot in beach width. (2003 Regional Beach Monitoring Program, Annual Report, page 54). For the Oceanside Cell overall, the volume increase was 20 cy/ft with an average shoreline advance of 21 ft, for a volume per square foot value of 0.95 cy/sq ft. The Annual Monitoring also found a local closure depth in the south Carlsbad area that is about -20 ft MLLW (the lower depth of the parallelogram). Using the geometric analysis for nourishment volume, this would similarly require about 1 cubic yard per square foot of nourished beach. Thus the Commission continues to support the range of “v” as being 0.9 to 1.5 cubic yards per square foot of nourished beach, with nourishment required for through full profile depth.

5. Page 19 of the staff report, the following shall be added directly following the second complete paragraph:

Because the City does not have a definition for bluff edge within its certified LCP, the Commission defines the bluff edge by the regulation 13577 Section (h) (2) of the Commission’s Code of Regulations and states:

Bluff line or edge shall be defined as the upper termination of a bluff, cliff, or seacliff. **In cases where the top edge of the cliff is rounded away from the face of the cliff as a result of erosional processes related to the presence of the steep cliff face, the bluff line or edge shall be defined as that point nearest the cliff beyond which the downward gradient of the surface increases more or less continuously until it reaches the general gradient of the cliff.** In a case where there is a steplike feature at the top of the cliff face, the landward edge of the topmost riser shall be taken to be the cliff edge. [emphasis added]

The Commission recognizes that there is a break in the lower slope on the bluff face (approximately 20’ MSL contour). However, as defined above, the top of the bluff is located at the 36’ MSL contour. The applicant’s consultant argues that the bluff edge corresponds with the 20’ MSL contour because that is the point where a well defined break in slope occurs and the inclination of the more gently sloping marine terrace deposits increases significantly down to the beach. However, as noted above, the Commission’s staff geologist has reviewed the technical reports prepared for the project and indicates that the material in which the bluff is cut has no bearing on the bluff edge determination based on the definition cited above. In other words, a break between the marine terrace deposits and bedrock does not define the bluff edge. Bluffs may be cut in a variety of materials; bedrock, marine terrace, non-marine deposits, ancient sand dune, modern sand dunes; or into combinations of these. However, these cuts or breaks do not necessarily define the edge of bluff. Therefore, using the above-cited definition of bluff edge, the most accurate location of the bluff

edge is at the 36' MSL contour, as previously determined by the Commission on the adjoining property to the north (ref. Appeal A-6-CII-07-17).

6. Page 19 of the staff report, the last paragraph shall be modified as follows:

The Commission recognizes that development on the bluff face exists at several other locations on Tierra Del Oro (ref. Exhibit #6). However, most of these projects occurred before the Commission had a geologist on staff to advise it on the location of the bluff edge; now that the bluff edge has been defined at approximately +36' MSL and given the City's LCP provisions restricting development on the face of the bluff to only public accessways (private accessways are not permitted), these types of projects located beyond the established bluff edge (36' contour) can no longer be found consistent with the City of Carlsbad's certified LCP. For example, in 2004, the City approved a Coastal Development Permit for an addition and remodel of the residence located directly south of the applicant's residence (ref. 6-CII-04-160/Viola). This CDP did not include any improvements beyond the top of the bluff, and adhered to the appropriate stringline requirements; and as such, no appeal of the City's decision was filed by the Commission. In 2005, the City issued another administrative CDP for the adjoining site to the south, which was described on the Notice of Final Action (NOFA) as construction of a pool and spa within existing patio of single-family residence (ref. 6-CII-05-176/Viola). Because the project was approved administratively and because the project description did not include that the development was proposed on a bluff top lot, Commission staff did not identify the development as potentially inconsistent with the certified LCP and an appeal was not filed by the Commission. In reviewing aerial photographs of the surrounding neighborhood, it is apparent that the development on the property south of the subject site is actually out of character with the surrounding neighborhood and should not be used as the "model" by which other development in the area should be based on. As such, Special Condition #1 requires the applicant to submit revised final plans showing the deletion of any/all development proposed past the established 36' MSL contour bluff edge (i.e., the pool, spa, patios, retaining walls, etc.) that cannot be considered ephemeral and capable of being removed. Further, Special Condition #11 requires the applicant to submit, within 60 days of completion of construction, as built plans for the development showing that the development has been completed consistent with the final approved plans.

7. Include attached exhibits # 9 & 10 to the end of the staff report.

Beach Sand Replenishment
In-lieu Fee Worksheet

Address: 5015 Tierra del Oro (Dave Skelly said in his e-mail that this address is wrong,
but he did not make any changes in the address to provide correction.

CDP # A-6-CII-08-028 (Moss)

V_e = Volume of sand to rebuild the area of beach lost due to encroachment by the seawall; based on the seawall design and beach and nearshore profiles (cubic yards)

$$V_e = A_e \times v = 945 \text{ sq ft.} \times 0.9 \text{ cy/sq.ft.} = 850.5 \text{ cy}$$

A_e = The encroachment area which is equal to the width of the properties which are being protected (W) times the seaward encroachment of the protection (E)

$$A_e = W \times E = 63 \text{ ft} \times 15 \text{ ft} = 945 \text{ sq. ft.}$$

W = Width of property to be armored (ft.)

E = Encroachment by seawall, measured from the toe of the bluff or back beach to the seaward limit of the protection (ft.)

v = Volume of material required, per unit width of beach, to replace or reestablish one foot of beach seaward of the seawall; based on the vertical distance from the top of the beach berm to the seaward limit of reversible sediment movement (cubic yards/ft. of width and ft. of retreat). The value of v is often taken to be 1 cubic yard per square ft. of beach. If a vertical distance of 40 feet is used for the range of reversible sediment movement, v would have a value of 1.5 cubic yards/square ft. (40 feet x 1 foot x 1 foot/27 cubic feet per cubic yard). If the vertical distance for a reversible sand movement is less than 40 feet, the value of v would be less than 1.5 cubic yards per square foot. The value of v would be less than 1.5 cubic yards per square foot. The value of v will vary from one coastal region to another. A value of 0.9 cubic yards per square foot has been suggested for the Oceanside Littoral Cell (Oceanside Littoral Cell Preliminary Sediment Budget Report, December 1997, prepared as part of the Coast of California Storm and Tide Wave Study)

V_w = Volume of sand to rebuild the area of beach lost due to long-term erosion (V_w) of the beach and near-shore, resulting from stabilization of the beach face and prevention of landward migration of the beach profile; based on the long-term regional bluff retreat rate, and beach and nearshore profiles (cubic yards)

EXHIBIT NO. 9
APPLICATION NO.
A-6-CII-08-028
Beach Sand Replenishment Worksheet
1 of 4
 California Coastal Commission

$$V_w = A_w \times v = 519.75 \text{ sq. ft} \times 0.9 \text{ cy/sq.ft.} = 467.8 \text{ cy}$$

A_w = The area of beach lost due to long-term erosion is equal to the long-term average annual erosion rate (R) times the number of years that the back beach or bluff will be fixed (L) times the width of the property that will be protected (W) (ft./yr.)

$$A_w = R \times L \times W = 0.33 \text{ ft/yr} \times 25 \text{ yrs} \times 63 \text{ ft} = 519.75 \text{ sq. ft.}$$

R = The retreat rate which must be based on historic erosion, erosion trends, aerial photographs, land surveys, or other acceptable techniques and documented by the applicant. The retreat rate should be the same as the predicted retreat rate used to estimate the need for shoreline armoring

L = The length of time the back beach or bluff will be fixed or the design life of the armoring without maintenance (yr.). For repair and maintenance projects, the design life should be an estimate of the additional length of time the proposed maintenance will allow the seawall to remain without further repair or replacement

V_b = Amount of beach material that would have been supplied to the beach if natural erosion continued, or the long-term reduction in the supply of bluff material to the beach, over the life of the structure; based on the long-term average retreat rate, design life of the structure, percent of beach quality material in the bluff, and bluff geometry (cubic yards)

$$V_b = (S \times W \times L) \times [(R \times h_s) + (1/2h_u \times (R + (R_{cu} - R_{cs})))]/27 = 274 \text{ cy (from applicant's submittal; not calculated from the provided equation)}$$

S = Fraction of beach quality material in the bluff material, based on analysis of bluff material to be provided by the applicant

h_s = Height of the seawall from the base of the bluff to the top (ft.)

h_u = Height of the unprotected upper bluff, from the top of the seawall to the crest of the bluff (ft.)

R_{cu} = Predicted rate of retreat of the crest of the bluff, during the period that the seawall would be in place, assuming no seawall were installed (ft./yr.). This value can be assumed to be the same as R

unless the applicant provides site specific geotechnical information supporting a different value

R_{cs} = Predicted rate of retreat of the crest of the bluff, during the period that the seawall would be in place, assuming the seawall has been installed (ft./yr.). This value will be assumed to be zero unless the applicant provides site specific geotechnical information supporting a different value

V_t = Total volume of sand required to replace losses due to the structure, through reduction in material from the bluff, reduction in nearshore area and loss of available beach area (cubic yards). Derived from calculations provided above

$$V_t = V_b + V_w + V_e = 274 + 467.8 + 850.5 = 1592.3 \text{ cy}$$

$$M = V_t \times C = 1592.3 \text{ cy} \times \$18.23/\text{cy} = \$29,027.63$$

C = Cost, per cubic yard of sand, of purchasing and transporting beach quality material to the project vicinity (\$ per cubic yard). Derived from the average of three written estimates from sand supply companies within the project vicinity that would be capable of transporting beach quality material to the subject beach, and placing it on the beach or in the near shore area

W	=	63 ft
E	=	15 ft (based on geologic cross-section provided with application
v	=	0.9
R	=	0.33 ft/yr
L	=	25 yrs
S	=	variable
hs	=	14 ft
hu	=	24 ft
Rcu	=	0.33 ft/yr
Rcs	=	0
C	=	\$18.23/cubic yard of sand

$$A_e = W \times E = 63 \text{ ft} \times 15 \text{ ft} = 945 \text{ sq. ft.}$$

$$V_e = A_e \times v = 945 \text{ sq. ft.} \times 0.9 \text{ cy/sq.ft.} = 850.5 \text{ cy}$$

$$A_w = W \times R \times L = 63 \times 0.33 \times 25 = 519.75 \text{ sq. ft.}$$

$$V_w = A_w \times v = 519.75 \text{ sq. ft} \times 0.9 \text{ cy/sq.ft.} = 467.8 \text{ cubic yards}$$

$$V_b = (S \times W \times L) \times [(R \times h_s) + (1/2 h_u \times (R + (R_{cu} - R_{cs})))]/27$$

$$V_b = 274 \text{ cubic yards} - \text{based on information provided by the applicant}$$

$$V_t = V_b + V_w + V_e$$

$$V_t = 274 + 467.8 + 850.5 = 1592.3 \text{ cubic yards}$$

$$M = V_t \times C$$

$$M = 1592.3 \text{ cy} \times \$18.23/\text{cy} = \$29,027.63$$

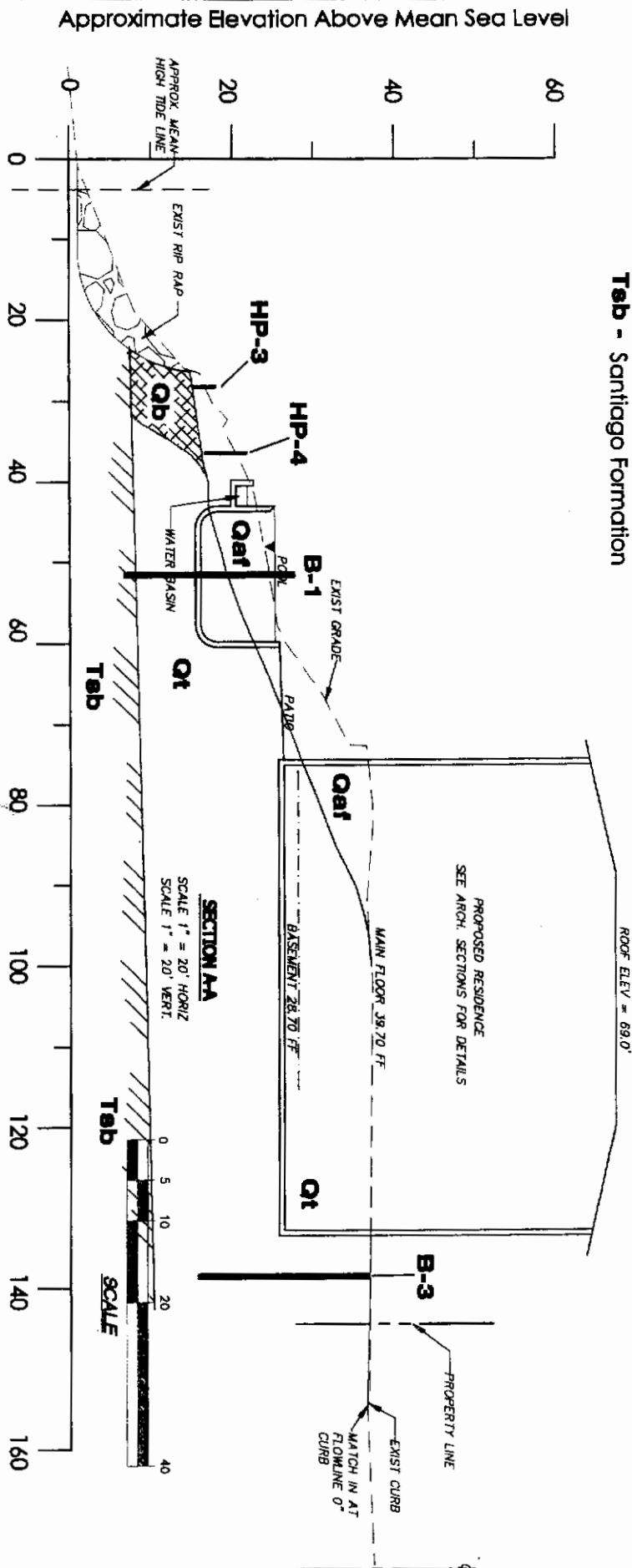
A

CROSS SECTION A-A'

Moss Residence
5015 Tierra Del Oro
Carlsbad, CA.

Geologic Legend

- Qaf** - Artificial Fill
- Qb** - Beach Deposits
- Qt** - Terrace Deposits
- Tsb** - Santiago Formation



Relative Horizontal Distance (Feet)
Scale: 1" = 20'

SECTION AA
SCALE 1" = 20' HORIZ
SCALE 1" = 20' VERT.

07-9342-XS

NOTE: This Cross Section is not to be used for legal purposes. Locations and dimensions are approximate. Actual property dimensions and locations of utilities may be obtained from the Approved Building Plans or the "As-Built" Grading Plans.

Figure No. VII
Job No. 07-9342

A

EXHIBIT NO. 10
APPLICATION NO.
A-6-CII-08-028
Cross Section of
Coastal Bluff

F96

FRIDAY, ITEM 9B

DISCLOSURE OF EX PARTE COMMUNICATIONS

Name or description of project:

Appeal No. A-6-CII-08-28 (Moss, Carlsbad). Appeal of a permit to demolish existing home and construct new home, swimming pool and spa on a bluff top lot at 5015 Tierra del Oro, City of Carlsbad.

Date and time of receipt of communication:

July 28, 2008 @ 11am

Location of communication:

La Jolla, CA

Type of communication:

In person meeting

Person(s) in attendance at time of communication:

Susan McCabe

Person(s) receiving communication:

Patrick Krue

Detailed substantive description of the content of communication:


(Attach a copy of the complete text of any written material received.)

I received a briefing from Susan McCabe in which she informed me that the applicants disagree with Special Condition #1 regarding the location of bluff edge and a requirement to remove stairs over an existing revetment. Staff says the bluff edge is at the 34' contour and the applicants' expert says the edge is at the 20' contour. According to Ms. McCabe, the City has approved other projects in the same area with a more seaward bluff edge determination. The applicants will have to redesign the entire project if the staff recommendation is adopted. The applicants have worked out all other issues with staff and have agreed to pay into the Regional Sand Mitigation Fund for improvements made to the existing rock revetment by a prior property owner.

Date:

5/29/08

Signature of Commissioner:



CALIFORNIA
COASTAL COMMISSION

JUL 29 2008

RECEIVED

Ex Parte Communications

TS

F96

DISCLOSURE OF EX PARTE COMMUNICATIONS

Name or description of project:	Appeal No. A-6-CII-08-28 (Moss, Carlsbad).
Date/time of receipt of communication:	July 25, 2008; 10:00 am
Location of communication:	Palo Alto
Type of communication:	In person
Person(s) initiating communication:	Susan McCabe

Detailed substantive description of content of communication:

The applicants disagree with Special Condition #1 regarding the location of bluff edge and a requirement to remove stairs over an existing revetment.

Staff says the bluff edge is at the 34' contour and the applicants' expert says the edge is at the 20' contour. The applicants contend that the City has approved other projects in the same area with a more seaward bluff edge determination. The applicants will have to redesign the entire project if the staff recommendation is adopted.

The applicants have worked out all other issues with staff and have agreed to pay into the Regional Sand Mitigation Fund for improvements made to the existing rock revetment by a prior property owner.

7/29/08

Date



Signature of Commissioner

76

12
10520 OAKBEND DRIVE
SAN DIEGO, CA 92131
(310) 463-9888
FAX (858) 368-9722

McCABE & COMPANY
Government Affairs Consulting

1121 L STREET, SUITE 100
SACRAMENTO, CA 95814
(916) 553-4088
FAX (916) 553-4089

F 9b

Patrick Kruer, Chair
California Coastal Commission
45 Fremont Street, Suite 2000
San Francisco, CA 94105

AUG 04 2008

COMM. CASE NO. 08-0003
CALIFORNIA COASTAL COMMISSION
SAN DIEGO COAST DISTRICT

August 1, 2008

**SUBJECT: Item F9b
A-6-CII-08-028
5015 Tierra Del Oro, Carlsbad (San Diego County)**

Dear Chairman Kruer,

We are writing on behalf of the applicants, Steven and Janet Moss, in response to the staff report for the appeal of the above-referenced coastal development permit for the demolition of an existing home and construction of a 6,755 sq. ft. single-family home, including a 2,366 sq. ft. basement, swimming pool, spa and patio on a 13,650 sq. ft. blufftop lot in the City of Carlsbad. The home will be constructed in accordance with the structural stringline, consistent with past Commission actions in the area.

The project also involves after-the-fact authorization for expansion of a rip rap revetment carried out by a previous property owner in the 1980s and retention of a pre-coastal stairway to the beach. The applicant is willing to pay a sand mitigation fee in order to address the impacts of the existing revetment.

We appreciate the hard work of staff in analyzing the issues involved in this appeal. Since the Substantial Issue determination in June 2008, we have worked with staff to provide additional information and respond to the issues raised by staff. While we have reached agreement on 16 of the 17 conditions, we are in disagreement with the imposition of Special Condition 1 (Revised Final Plans), which would require development to be set back from staff's bluff edge determination at the 36' contour, rather than the City-approved bluff edge determination at the 20' contour. The condition also requires the removal of a pre-coastal stairway segment that extends over the existing riprap. Special Condition 1 significantly affects the siting of the applicants' home and accessory improvements and determines the feasibility of this project. Specifically, Special Condition 1 requires the following changes to the project plans:

- a. Any proposed accessory improvements (i.e., decks, patios, walls, etc.) located seaward of the identified bluff edge on the bluff face shall be detailed and drawn to scale on the final approved site plan. Such improvements shall only be "at grade" and capable of being removed without significant landform alteration.
- b. The deletion of the pool, spa, patios and retaining walls on the face of the bluff that involve grading of the bluff and the stairs on the top of the riprap revetment.

Letter of Response

71

Staff has determined the bluff edge to be sited at the 36' contour, while the applicants' geotechnical consultant (Geotechnical Exploration, Inc.), the City of Carlsbad, and a third party review being carried out by GeoSoils, Inc. (to be submitted under separate cover) contend the bluff edge to be sited at the 20' contour. Use of staff's interpreted bluff edge would require the applicants' home, pool and patio to be substantially redesigned and relocated as much as 35' further inland, as depicted in Exhibit A.

Staff asserts that the bluff edge was improperly sited in the City's approval of the project. The geotechnical report prepared for this project by Geotechnical Exploration, Inc. dated April 20, 2007 found the bluff edge to be located at approximately the 20' contour. This is the point at which a well-defined break in slope exists and the inclination of the more gently sloping marine terrace deposits increases greatly to the west. The consultant's determination is consistent with past bluff edge determinations approved by the City in the subject area, including the property immediately downcoast.

Staff acknowledges that development exists beyond the 36' contour at several other properties along Tierra del Oro. In fact, there are at least 4 cases in the last 5 years where the City has approved development and determined the top of bluff to be sited at a more seaward contour than staff asserts, as Mr. and Mr. Moss are now requesting. None of these coastal development permits were appealed until 2007, when the Commission appealed the project next door (A-6-CII-07-017, Riley) in order to evaluate the City's stringline application. Staff attributes the lack of appeals to the fact that there was no technical expert on staff with the Coastal Commission in years past. Nonetheless, the City used its own technical expertise to evaluate the geotechnical reports for each of these projects and consistently determined the bluff edge to be located at or near the 20' contour.

Specifically, the City has approved coastal development permits with a more seaward top-of-bluff determination on the adjacent property at 5019 Tierra del Oro—CDPs 04-11 and 05-20 (Viola/Casa Di Mare) and at 5035 Tierra del Oro (McGuire)—CDP 04-07, which were not appealed to the Coastal Commission. The Commission did appeal a city-approved project at 2649 Ocean Street (Kiko), which was ultimately approved with a 20' contour (A-6-C-II-03-26).

As shown in the attached aerial photograph (Exhibit B), approval of the Moss project as proposed will result in development that is wholly in keeping with the predominant line of development along Tierra del Oro and will allow for equitable use of the subject property. The staff report recognizes this on page 10,

"The proposed development is located in an already developed single family residential neighborhood. Most of the oceanfront residences have decks, patios and other structures which extend seaward of the principal residential structure. Many of the residences have walkways which extend to the bluff edge. Some residences have platforms at the bluff edge and private beach access stairways which extend down the bluff face to the beach. Residences on either side of the subject site have walkways that extend down the bluff face and lead to the beach."

The staff report states that the increased setback is required to address both bluff protection and public view issues. However, the geotechnical report prepared by Geotechnical Exploration, Inc. concludes that the siting of the residence is appropriate and does not recommend any further

concludes that the siting of the residence is appropriate and does not recommend any further setback. Additionally, the pattern of development has already been established in the subject area and the Moss residence will be sited in line with the adjacent structures. Therefore, the proposed residence and accessory improvements will not affect public views.

Staff argues that the stairway segment that traverses the riprap was removed and replaced at the time the riprap revetment was improved in the 1980s. However, no evidence is offered to substantiate that claim. Mr. and Mrs. Moss did not own the property at that time and do not have any knowledge of the stairs being replaced. The stairs extend over the riprap and are not supported in any way by the revetment. The applicants believe the revetment improvements were carried out in a manner that did not require removal of the stairway (e.g. rock placement around stair footings). As such, the applicants request to retain the entire stairway as part of the current application.

We ask that you remove Special Condition #1, which would allow the City-approved 20' contour to be applied as the bluff edge for purposes of establishing development limits and would allow the entire stairway to be retained in its current configuration. The project should be approved as proposed for the following reasons:

- Consistent with past local approvals and City's interpretation of LCP;
- Consistent with pattern of development in surrounding area;
- No adverse visual impacts;
- Will not create or contribute to geologic instability.

Thank you for your consideration of this matter.

Sincerely,


Susan McCabe

Attachments

cc: Coastal Commissioners
San Diego Area District Staff
Steven and Janet Moss, applicant




Exhibit A

Item F9b

A-6-CII-08-028

5015 Tierra Del Oro, Carlsbad

Aerial Comparison of 20' Contour vs. 36' Contour




80

Exhibit B

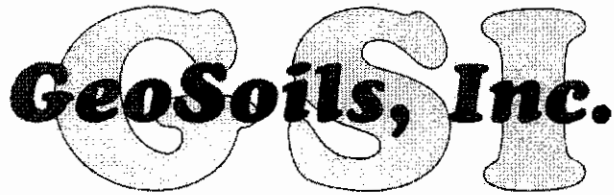
Item F9b
A-6-CIL-08-028
5015 Tierra Del Oro, Carlsbad

Pattern of Development along Tierra del Oro, Carlsbad



Source: C.A. Coastal Records Project, Image 20001187

F9b



Geotechnical • Geologic • Coastal • Environmental

5741 Palmer Way • Carlsbad, California 92010 • (760) 438-3155 • FAX (760) 931-0915

August 4, 2008

W.O. S5738-SC

Mr. and Mrs. Steven Moss
23679 Calabasas Road, Suite 360
Calabasas, California 91302

Subject: Peer Review, Coastal Bluff Edge, 5015 Tierra Del Oro Street, Carlsbad, California, APN 210-020-15-00

Dear Mr. and Mrs. Moss:

In accordance with your request and authorization, GeoSoils, Inc. (GSI), has performed an independent peer review regarding the coastal bluff edge at the subject site. The scope of our services has included a review of the referenced documents in the Appendix, a field review of existing conditions at the site and vicinity, analysis of data, and preparation of this peer review. GSI has not performed any direct subsurface investigation of the site, as our scope was limited to this bluff edge peer review only, and not an evaluation of the slope stability, setbacks, or other geotechnical conditions at the site.

SITE LOCATION/EXISTING CONDITIONS

Briefly, the rectangularly-shaped site is located at 5015 Tierra Del Oro Street, in Carlsbad, San Diego County, California. The level portion of the pad fronts on Tierra Del Oro Street, at an approximate elevation of about 38 to 39 feet Mean Sea Level (MSL). A slope descends to the west from the level pad area at an inclination of about 1½ :1 (h:v), and flatter, where it intersects a west descending rip-rap lined slope, until the beach is encountered further west. According to the plans (see the Appendix), the "boulder line" is shown at an approximate elevation ranging from 13 to 22 feet MSL. The reader is referred to Geotechnical Exploration, Inc. (GEI, 2007), for a more comprehensive discussion of site conditions.

BLUFF CLASSIFICATION

Emery and Kuhn (1982) developed a global system of classification of coastal bluff profiles, and applied that system to the San Diego County coastline from San Onofre State Park to the southerly tip of Point Loma. Emery and Kuhn (1982), designated this portion of the coast as "Type C (d)," as the surficial deposits are relatively thick with respect to the underlying bedrock. The letter "C" designates coastal bluffs having a resistant geologic

Response from Applicant's
Consultant

83

formation at the bottom of the bluff and less resistant cap on the remaining height of the bluff. The relative effectiveness of marine erosion compared to subaerial erosion of the bluff produces a characteristic profile. Extremely rapid marine erosion produces a less gently-sloping and steeper upper bluff. The letter "(d)" indicates that the long-term rate of subaerial erosion is much less than that of marine erosion. The purpose of presenting the above classification is to emphasize that the components of the slope consist of the gentle upper part, and the lower more resistant, and steeper, formational part.

Per the California Coastal Act (California Code of Regulations, Title 14, Section 13577 (h) (2), the California Coastal Commission (CCC), uses the following definition of bluff edge: "...the upper termination of a bluff, cliff, or seacliff. In cases where the top edge of the cliff is rounded away from the face of the cliff as a result of erosional processes related to the presence of the steep cliff face, the bluff line or edge shall be defined as that point nearest the cliff beyond which the downward gradient of the surface increases more or less continuously until it reaches the general gradient of the cliff..."

CCC (2003) indicates that best results may be obtained by finding the point at which the second derivative, the rate of change in steepness, of the topographic profile increases sharply. Further, CCC (2003) states: "The position of the bluff edge may be changed by a variety of processes, natural and anthropogenic.....placing artificial fill on or near the bluff edge generally does not alter the position of the natural bluff edge; the natural bluff edge still exists, buried beneath fill, and the natural bluff edge is used for purposes of defining development setbacks."

DISCUSSION

At the subject site, the cliff-forming formational unit is covered by anthropogenic improvements, as indicated above. However, based on nearby exposures to the north, this natural cliff-forming unit shows an obvious accelerated rate of change in steepness, when contrasted to the topographic profile. Further, Cross Section A-A' (GEI, 2007), which is based on GEI's direct subsurface information, also depicts a buried profile. Both the GEI profile, and our field observations indicate that the accelerated rate of change of the slope lies within the anthropogenic improvements covering the bluff, at an elevation of about 20 feet MSL, or lower.

CONCLUSIONS

Based on our review of site conditions, as well as the referenced documents, it is GSI's opinion that the "the rate of change in steepness" of the topographic profile is covered by anthropogenic improvements, and exists at an elevation of about 20 feet MSL or lower. Thus, according to the CCC, the natural bluff edge is coincident with the rate of change in steepness of this buried topographic profile, and not at an elevation significantly higher

than 20 feet MSL. Accordingly, GSI is in general agreement with GEI regarding the natural bluff edge.

LIMITATIONS

The materials observed on the project site and utilized for our evaluation are believed representative of the area; however, soil and bedrock materials vary in character between excavations and natural outcrops or conditions exposed during mass grading. Site conditions may vary due to seasonal changes or other factors.


Inasmuch as our study is based upon our review and engineering analyses, the conclusions are professional opinions. These opinions have been derived in accordance with current standards of practice, and no warranty, either express or implied, is given. Standards of practice are subject to change with time. GSI assumes no responsibility or liability for work or testing performed by others, or their inaction; or work performed when GSI is not requested to be onsite, to evaluate if our recommendations have been properly implemented. Use of this report constitutes an agreement and consent by the user to all the limitations outlined above, notwithstanding any other agreements that may be in place. In addition, this report may be subject to review by the controlling authorities. Thus, this report brings to completion our scope of services for this portion of the project.


CLOSURE

We appreciate this opportunity to be of service. Should you have any questions, please do not hesitate to contact the undersigned.

Respectfully submitted,

GeoSoils, Inc.


John P. Franklin
Engineering Geologist, CEG-1340



Reviewed by:


David W. Skelly
Civil Engineer, RCE 47857



JPF/DWS/jh

Attachment: Appendix - Selected References

Distribution: (2) Addressee
(2) McCabe and Company, Attention Ms. Anne Blemker

Mr. and Mrs. Steven Moss
5015 Tierra Del Oro Street, Carlsbad
File:e:\wp12\5700\55738.prc

W.O. S5738-SC
August 4, 2008
Page 3

GeoSoils, Inc.



APPENDIX

SELECTED REFERENCES

- California Coastal Commission, 2007, Staff report and recommendations on appeal: by Toni Ross, appeal no. A-6-CII-08-028, applicant Steve and Janet Moss, F 9b, report dated July 24, hearing August 6-8.
- _____, 2003, Establishing development setbacks from coastal bluffs; Memorandum by Mark Johnsson, W11.5, dated January 16.
- Eisenberg, L.I., 1985a, Depositional processes in the landward part of an Eocene tidal lagoon, northern San Diego County in On the manner of deposition of Eocene strata in northern San Diego County, Abbott, P.L. ed.: San Diego Association of Geologists Guidebook, 98 pp.
- _____, 1985b, Pleistocene faults and marine terraces, northern San Diego County, in Abbott, P.L., ed., On the Manner of Deposition of the Eocene Strata in Northern San Diego County: San Diego Association of Geologists.
- Emery, K.O., and Kuhn, G.G., 1982, Sea cliffs: their processes, profiles, and classification: Geological Society of America Bulletin, v. 93, no 7.
- Geotechnical Exploration, Inc., 2007, Report of preliminary geotechnical investigation and geologic reconnaissance, proposed Moss residence, 5015 Tierra Del Oro Street, Carlsbad, California, job no. 07-9342, dated April 20.
- Kennedy, M.P., 1975, Geology of the San Diego metropolitan area, California; California Division of Mines and Geology, Bulletin 200, Section A, Western San Diego Metropolitan Area, Del Mar, La Jolla, and Point Loma, 7½ minute quadrangles.
- San Diego Municipal Code, Land Development Code, 2004, Coastal bluffs and beaches guidelines, August posting.
- Unknown, undated, Boundary and topographic survey, Moss residence, 5015 Tierra Del Oro Street, Carlsbad, California, no scale shown.

F9b

Toni Ross

From: David Skelly [dskelly@geosoilsinc.com]
Sent: Tuesday, July 29, 2008 2:40 PM
To: Toni Ross; Lee McEachern; Ann Blemker; Steve Moss; Susan McCabe
Subject: Re: Sand Mitigation Worksheet

Toni

Thank you for allowing me to provide supporting information as to the variables in the sand fund calculation. I believe that 2 of the variables for Lesley's calculation are incorrect. These variables are the width of the structure (revetment) E and the "difficult to measure" v.

1. Attached please find a blow up of the geologic cross section (Moss-width.pdf). It should be noted that the actual width is arguably 10 feet but clearly no wider than 11 feet. The additional 4 feet added by coastal was actually the extension of the structure slope line or envelope NOT actual encroachment or use of beach. Rocks are not like sand they have a vertical dimension, in this case ~ 3 feet. You can count the little squares, they are 1 foot intervals.

Therefore, we argue that E is = 11 feet

2. As far a "v" is concerned I have attached two documents that support the use of 0.7 cy/sf. NOT the 0.9 cy/sf used by Lesley. First I respectfully point out that in my review of the CCSTWS Oceanside Littoral Cell Report December 1987 (note the CCC has the reference as 1997 in the "in lieu fee work sheet") there is a wide range of values from 0.3 to 1.5, it appears the 0.9 is an average of the range. I have attached Figure 2-18 from the 1987 (CCSTWS-Sand.pdf) study which given the shoreline setting of south Carlsbad (closure at about 40 feet) justifies the use of 0.7 cy/sf.

In addition, this value is of 0.7 is further verified for this site in CCSTWS 1991 (a portion of which is attached as CCSTWS-v). I have provided the pages that discuss the sand volume changes in detail, I would strongly argue that this report suggest that a value of 0.67 cy/ft, which when used per foot of retreat is 0.67 cy/sf see the last page of the attached.

Therefore, we argue that E is 0.7 cy/sf

This makes $V_e = (63)(11)(0.7) = 485$

This makes $V_w = (.33)(25)(63)(0.7) = 384$

8/4/2008

87

Vb remains the same Vb = 274

Vt = 1,144 at \$18.23 per yard = \$20,855

David W. Skelly
(760) 438-3155
www.geosoilsinc.com

This e-mail and any files transmitted with it may contain privileged and confidential

Toni Ross wrote:

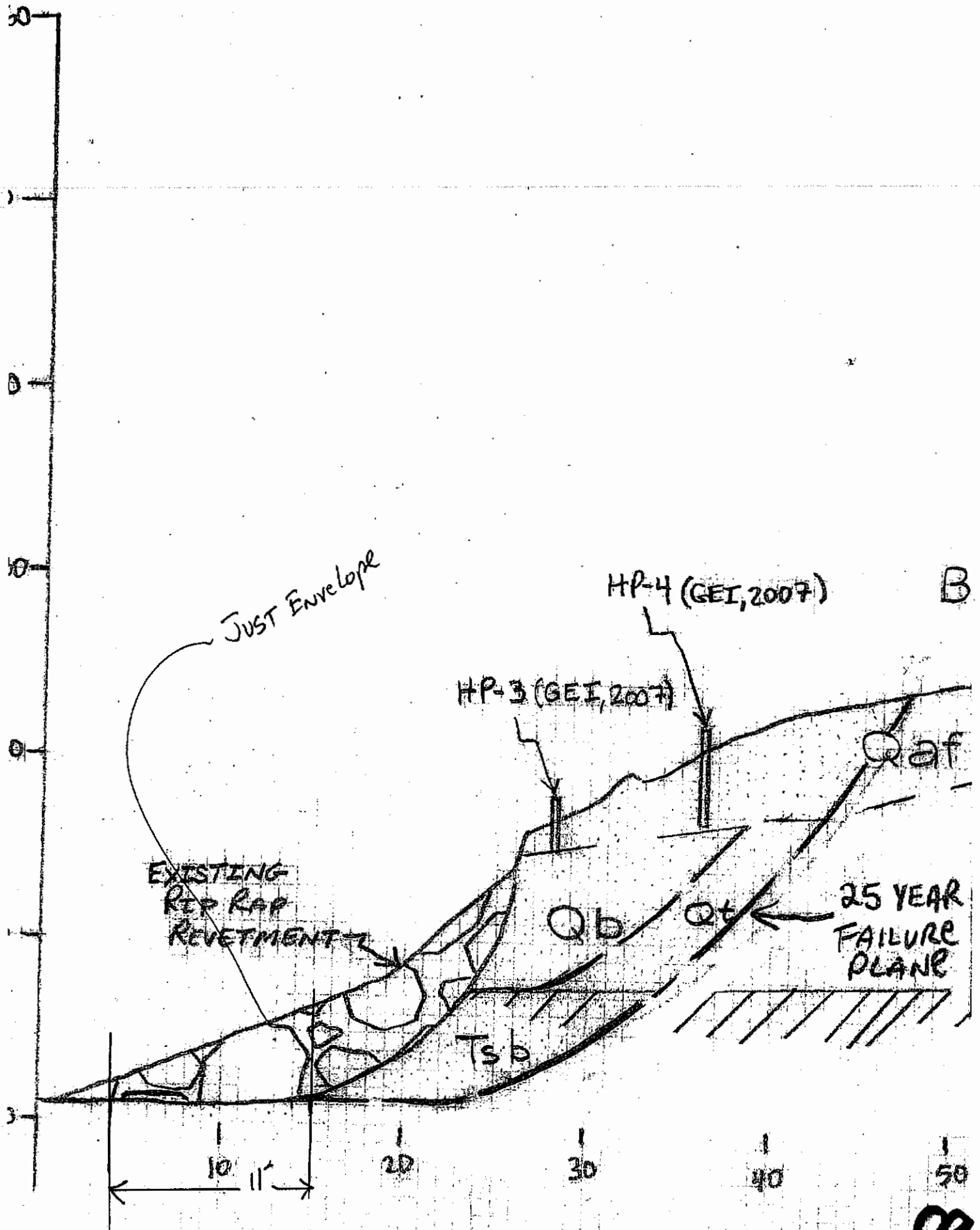
Dave,

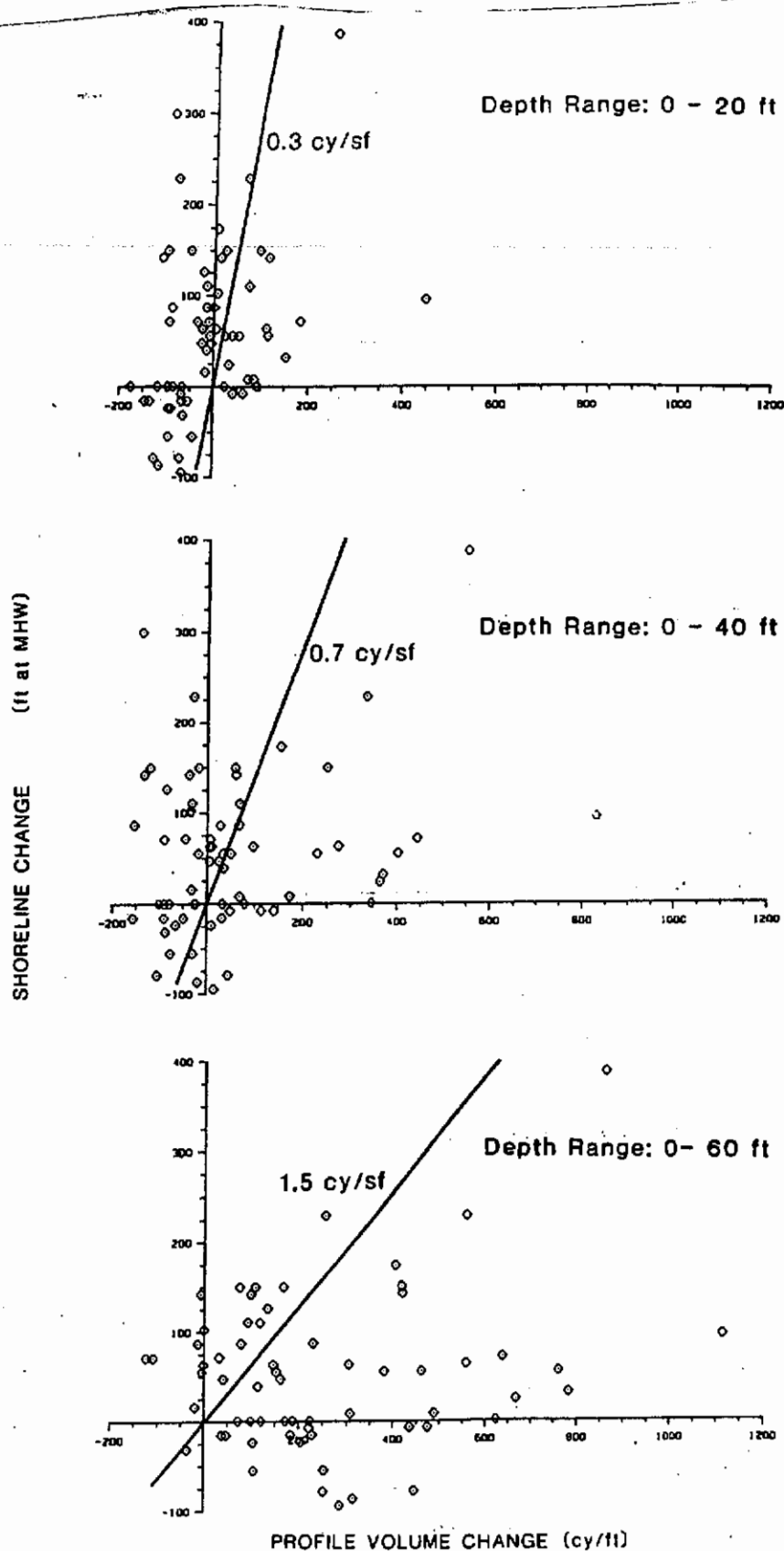
Our engineer Lesley went through and completed the sand mitigation worksheet, using the typical baseline data, and the site specific data you provided in your submitted worksheet. There were some discrepancies on some of the calculations. Please review and either concur with the numbers on Lesley's worksheet, or provide comments as to why you feel your version is more correct.

Thanks!

Toni Ross
Coastal Program Analyst
California Coastal Commission

88





DATA FROM USCGS SURVEYS, 1934 & 1971-72

Figure 2. Scatter Plots of Shoreline Changes vs. Profile Changes



US Army Corps
of Engineers
Los Angeles District

Coast of California Storm and Tidal Waves Study

State of the Coast Report San Diego Region



Volume I — Main Report
Final — September 1991

- (6) The Oceanside shorelines are characterized by the relatively flat nearshore slopes of 200:1 and beach face slope of 35:1. The flatter nearshore slopes appear to be the product of possible offshore sand deposits resulting from the ongoing sediment nourishment activities.
- (7) The Camp Pendleton Subreach has an average near shore slope of 170:1 and an average beach face slope of 300:1.
- (8) The San Mateo -Dana Point coastal area has an average nearshore slope of 160:1 and beach face slope of approximately 25:1.

3.3.4 Sand Volume Changes

In the planning and design of coastal projects, it is useful to know the magnitude of sand volume changes at a given location due to wave action. This type of information is highly desirable for the volumetric design of beach nourishment and the functional design of coastal structures such as jetties, groins and revetments. The prevailing practices in assessing the volume changes in a given beach profile based on surface area change, is to assume that one cubic yard of volume change in the entire profile corresponds to one square foot of beach surface change above the shoreline. This empirical rule was first suggested in 1957 (U.S. Army Corps of Engineers, Shore Protection Planning and Design Manual, 1957). This rule of thumb, provides a handy tool in sediment budget and sand nourishment studies though its validity has yet to be checked.

In order to examine the validity of the above simple rule correlating one square foot (sf) of beach surface area change to one cu yd/ft of profile sand volume change in the San Diego Coastal Region, changes in beach surface area and volume changes presented in appendices C, D, and F were further analyzed to establish needed site specific relationships between volume changes and shoreline movement.

Figures 3-8 to 3-25 show the plots summarizing this analysis where the effect of the MHHW shoreline movements (erosion/accretion) were correlated to the corresponding surveyed profile volume changes for all the three cells and six subreaches of the study. The volume changes in the above analysis refer to that portion extending from the profile base line to water depths of MHHW, MSL, -10 ft, 30 ft, and -40 ft deviation (from MLLW) where as the beach surface area or shoreline change refer to the (MHHW) line. The data shown in Figures 3-8 through 3-16 covers all the measured profiles data presented in appendix F while Figures 3-17 through 3-25 consider only extreme events causing maximum shoreline movements and volume changes. Shown also in the above figures, are the computed volume change to shoreline movement ratio, as obtained from the best-fit regression lines plot. Table 3-6

summarizes the results of this analysis for the selected cells and subreaches of the San Diego Region shorelines. Data presented in Table 3-6 indicate that the volume change/shoreline movement (V/S) ratio varies for different depth ranges in the profile. The spacial variation of V/S along the entire length of the San Diego shoreline is rather uniform to water depths of -10 ft elevation (MLLW). For water depths deeper than 10 feet (MLLW) and considering all data points, the correlation between volume and shoreline change is not very well defined except for the Oceanside Harbor Subreach (subreach 4 of Figure 3-14). If only the extreme events are considered, a more defined correlation exists between V and S for water depth up to -40 ft (MLLW), as shown in Figures 3-17 to 3-25 and Table 3-6.

It should be noted that the accuracy of the estimated volume change for water depths greater than 10 ft (MLLW), is a function of the survey method and conditions. It is usually expected to experience more survey errors in this depth range (> 10 ft) and this could have an impact on the established relationships. It is therefore recommended to limit the results of this analysis to water depths \leq 10 ft below MLLW. The results can be applied to estimate the required nourishment rates for preserving a given beach width.

OCEANSIDE CELL

Carlsbad

Sub Reach 3

VOLUME
VS
SHORELINE CHANGE

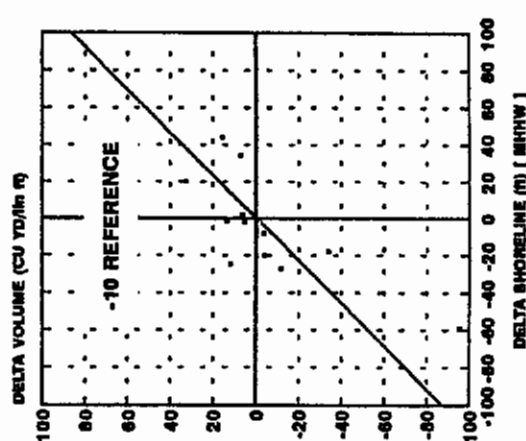
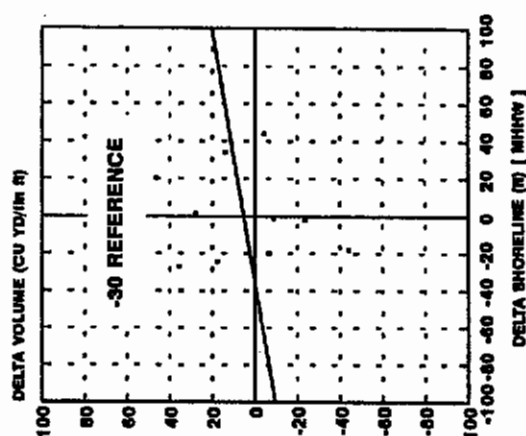
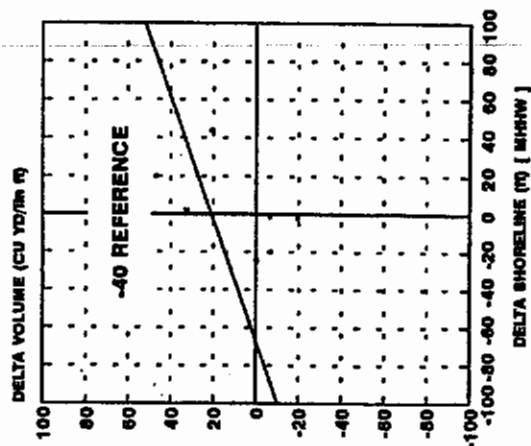
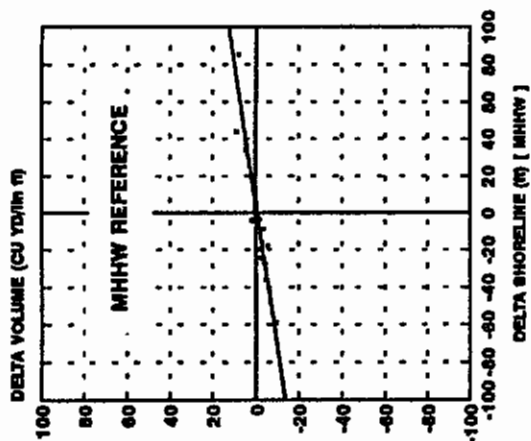
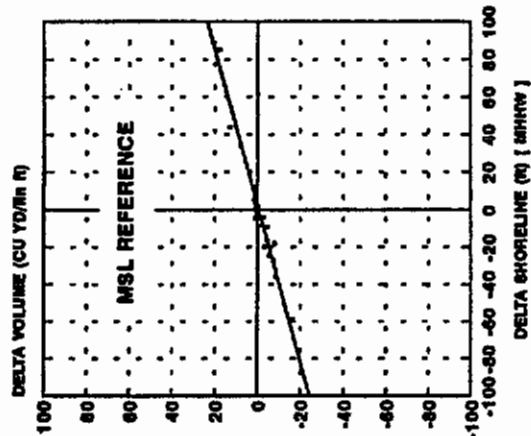


FIGURE 3-13

- (3) The seasonal sediment volume changes along the Oceanside Cell presents a good correlation with the shoreline movements as shown in Figure 3-19. Such correlation exists for volume changes occurring along profile lengths extending to various water levels (MHHW, MSL, -10 ft, -30 ft and -40 ft). The results of the analysis shown in Figure 3-19 indicate that the rule correlating one square foot of beach area change to volume change is as follows:

Ratio of Volume to Shoreline Change (V/S) cu yd/ft	Elevation of Computed Volume Change ft
0.20	MHHW
0.29	MSL
0.65	-10 ft (MLLW)
0.62	-30 ft (MLLW)
→ 0.67	-40 ft (MLLW)

3.3.5 Impact of the January 1988 Storm

A major storm attacked the Coast of California during the period January 16 to 19, 1988. The peak of the storm arrived on January 18, 1988. Figure 3-26 shows the intensity of the storm as was measured in both deep water (Begg Rock) and nearshore (Oceanside Beach). The CCSTWS responded to this significant event by deploying a beach profile survey team to survey the San Diego Region profiles. In addition, a set of aerial photographs were taken to cover the extent of the damage and available wave gaging records were analyzed to assess the storm intensity. The storm which was originated in the North Pacific, generated winds in excess of 50 miles per hour with waves approaching the Southern California and the San Diego shorelines from a westerly direction. The storm is estimated to be at least a 100 year event. The storm has resulted in major damages and loss of beaches.

Beach Erosion and Sand Movement

Two special survey sets were conducted by the CCSTWS to assess the effect of the storm on the shoreline and sand movements along the San Diego Region study area. The first survey was conducted during January 1988 and the second during November 1989 and were used to assess the storm damage and to investigate possible beach profile recovery. The results of these surveys and their analysis are included in Appendices B, C, and F. The pre-storm survey set which was completed for the San Diego shorelines during September 1987, was selected as a reference survey set to analyze the pre and

CALIFORNIA COASTAL COMMISSION

SAN DIEGO AREA
7575 METROPOLITAN DRIVE, SUITE 103
SAN DIEGO, CA 92108-4421
(619) 767-2370



F 9b

Staff: Toni Ross-SD
Staff Report: July 24, 2007
Hearing Date: August 6-8, 2007

STAFF REPORT AND RECOMMENDATION ON APPEAL

LOCAL GOVERNMENT: City of Carlsbad

DECISION: Approval with Conditions

APPEAL NO.: A-6-CII-08-028

APPLICANT: Steve and Janet Moss

DESCRIPTION: The demolition of a 2,100 sq. ft. home and construction of a 6,755 sq. ft. single-family residence including a 2,366 sq. ft. basement, an infinity edge swimming pool, spa and patio. Also proposed is improvements made to an existing revetment (after-the-fact) and retention of the private access stairway situated on top of the existing revetment on a 13,650 sq. ft. blufftop lot

SITE: 5015 Tierra Del Oro, Carlsbad (San Diego County).

APPELLANTS: Commissioner Sara Wan, Commissioner Pat Kruer

STAFF NOTES:

At its June 12, 2008 hearing, the Commission found Substantial Issue exists with respect to the grounds on which the appeal was filed. This report represents the de novo staff recommendation.

Summary of Staff's Preliminary Recommendation:

Staff recommends the Commission approve the de novo permit with several special conditions. The most prominent concerns associated with this development are related to alteration of landforms and encroachment along the shoreline, facilitated by development being proposed beyond the bluff edge on the face of the bluff. The bluff edge was sited incorrectly in the applicant's Geotechnical Report; this siting of the bluff edge allows for development on the face of the bluff, beyond that permitted by the City of Carlsbad's LCP. As proposed, the pool, spa and various patios are located beyond staff's interpretation of the bluff edge on the face of the bluff and will involve substantial alteration of landforms, inconsistent with the requirements of the certified LCP which only allows public access facilities and at-grade structures on the bluff face.

Another concern raised is the permit history for the existing revetment. The original construction of the revetment was prior to the Coastal Act. However, the revetment was substantially improved sometime between 1979 and 1987, without benefit of a Coastal Development Permit. Further, because no permit review was completed at this location, the placement and necessary size of the revetment has not been reviewed by the Commission, nor has an appropriate sand mitigation fee been provided as mitigation for impacts on shoreline sand supply resulting from the improved revetment.

As such, several special conditions have been recommended. Special Condition #1 requires the applicant to submit revised final plans showing removal of all development that cannot be considered ephemeral or capable of being removed from any portion of the site located west of the bluff edge as determined by the Commission's staff geologist (~34' MSL). Because the improvements to the revetment have not been previously reviewed, Special Condition #16 requires the applicant to pay a sand mitigation fee for the quantifiable impacts on shoreline sand supply associated with the revetment improvements. Several Special Conditions (#s12-15) address the management, monitoring and future improvements associated with the existing revetment and a condition that states that in the event of a bluff failure, if any accessory structures are threatened, those structures must be removed, instead of allowing for additional shoreline protection structures. Special Condition #6 requires the applicant to limit construction schedules and/or staging areas to times and locations that will not impact the public's access to the beach.

Other special conditions on the project require the submittal of drainage plans indicating all runoff to be filtered through vegetation or other filtering media and revised landscape plans showing the use of native, drought tolerant and non-invasive plants. Special Condition #3 requires the applicant to adhere to all conditions imposed by the City of Carlsbad's Special Conditions. Special Condition #2 requires the applicant to assume risk and liability for any and all hazards associated with this subject site. Special Condition #5 requires the applicant to seek Coastal Commission approval for any future development proposed at this location in the form of an amendment request. Finally Special Condition #4 requires the applicant to record a Deed Restriction, including the provisions/conditions required by this Coastal Development Permit.

Standard of Review: Certified Carlsbad LCP and the public access and recreation policies of the Coastal Act.

SUBSTANTIVE FILE DOCUMENTS: Certified City of Carlsbad Mello II LCP; City of Carlsbad Staff Report for CDP #05-46 dated January February 6, 2008; City of Carlsbad Resolution No. 6371; Geotechnical Report by Geotechnical Investigation dated April 20, 2007; Addendum to Geotechnical Report by Geotechnical Investigation dated July 2, 2008; Second Addendum to Geotechnical Reports by Geotechnical Investigation dated October 9, 2007 and July 9, 2008; Sand Mitigation worksheet by David Skelly dated July 18, 2008; Appeal forms.

I. PRELIMINARY STAFF RECOMMENDATION:

The staff recommends the Commission adopt the following resolution:

MOTION: *I move that the Commission approve Coastal Development Permit No. A-6-CII-08-028 pursuant to the staff recommendation.*

STAFF RECOMMENDATION OF APPROVAL:

Staff recommends a **YES** vote. Passage of this motion will result in approval of the permit as conditioned and adoption of the following resolution and findings. The motion passes only by affirmative vote of a majority of the Commissioners present.

RESOLUTION TO APPROVE THE PERMIT:

The Commission hereby approves a coastal development permit for the proposed development and adopts the findings set forth below on grounds that the development as conditioned will be in conformity with the policies of certified Local Coastal Program and the public access and recreation policies of Chapter 3 of the Coastal Act. Approval of the permit complies with the California Environmental Quality Act because either 1) feasible mitigation measures and/or alternatives have been incorporated to substantially lessen any significant adverse effects of the development on the environment, or 2) there are no further feasible mitigation measures or alternatives that would substantially lessen any significant adverse impacts of the development on the environment.

II. Standard Conditions.

See attached page.

III. Special Conditions.

The permit is subject to the following conditions:

1. Revised Final Plans. **PRIOR TO THE ISSUANCE OF THE COASTAL DEVELOPMENT PERMIT**, the applicants shall submit to the Executive Director for review and written approval, final site, building, grading, foundation and elevation plans for the permitted development that have been approved by the City of Carlsbad. Said plans shall be in substantial conformance with the plans submitted by the applicant dated July 2007 by Zavatto Design Group, but shall be revised as follows:

- a. Any proposed accessory improvements (i.e., decks, patios, walls, etc.) located seaward of the identified bluff edge on the bluff face shall be detailed and drawn

to scale on the final approved site plan. Such improvements shall only be “at grade” and capable of being removed without significant landform alteration.

- b. The deletion of the pool, spa, patios and retaining walls on the face of the bluff that involve grading of the bluff and the stairs on the top of the riprap revetment

The permittee shall undertake development in accordance with the approved final plans. Any proposed changes to the approved plans shall be reported to the Executive Director. No changes to the plans shall occur without a Coastal Commission approved amendment to this coastal development permit unless the Executive Director determines that no amendment is legally required.

2. Assumption of Risk, Waiver of Liability and Indemnity. By acceptance of this permit, the applicants acknowledge and agree; (i) that the site may be subject to hazards from wave runup, erosion and bluff collapse; (ii) to assume the risks to the applicant and the property that is the subject of this permit of injury and damage from such hazards in connection with this permitted development; (iii) to unconditionally waive any claim of damage or liability against the Commission, its officers, agents, and employees for injury or damage from such hazards; and (iv) to indemnify and hold harmless the Commission, its officers, agents, and employees with respect to the Commission’s approval of the project against any and all liability, claims, demands, damages, costs (including costs and fees incurred in defense of such claims), expenses, and amounts paid in settlement arising from any injury or damage due to such hazards.

3. Other Special Conditions of the Carlsbad Permit. Except as provided by this coastal development permit, this permit has no effect on conditions imposed by the City of Carlsbad pursuant to an authority other than the Coastal Act.

4. Deed Restriction. **PRIOR TO ISSUANCE OF THE COASTAL DEVELOPMENT PERMIT**, the applicants shall submit to the Executive Director for review and approval documentation demonstrating that the applicant has executed and recorded against the parcel(s) governed by this permit a deed restriction, in a form and content acceptable to the Executive Director: (1) indicating that, pursuant to this permit, the California Coastal Commission has authorized development on the subject property, subject to terms and conditions that restrict the use and enjoyment of that property; and (2) imposing the Special Conditions of this permit as covenants, conditions and restrictions on the use and enjoyment of the Property. The deed restriction shall include a legal description of the entire parcel or parcels governed by this permit. The deed restriction shall also indicate that, in the event of an extinguishment or termination of the deed restriction for any reason, the terms and conditions of this permit shall continue to restrict the use and enjoyment of the subject property so long as either this permit or the development it authorizes, or any part, modification, or amendment thereof, remains in existence on or with respect to the subject property.

5. Future Development. This permit is only for the development described in coastal development permit No. A-6-CII-08-28. Pursuant to Title 14 California Code of Regulations Section 13250(b)(6), the exemptions otherwise provided in Public Resources Code Section 30610(a) shall not apply. Accordingly, any future improvements to the proposed single family residence, including but not limited to repair and maintenance identified as requiring a permit in Public Resources Code section 30610(d) and Title 14 California Code of Regulations section 13252(a)-(b), shall require an amendment to permit No. A-6-CII-08-28 from the California Coastal Commission.

6. Construction Schedule/Staging Areas/Access Corridors. **PRIOR TO ISSUANCE OF THE COASTAL DEVELOPMENT PERMIT**, the applicants shall submit to the Executive Director for review and written approval, detailed plans identifying the location of access corridors to the construction site and staging areas, and a final construction schedule. Access shall only be via the identified access corridors. Said plans shall include the following criteria specified via written notes on the plan:

- a. Use of sandy beach and public parking areas outside the actual construction site, including on-street parking, for the interim storage of materials and equipment is prohibited.
- b. No work shall occur on the beach during the summer peak months (start of Memorial Day weekend through Labor day) of any year.
- c. Equipment used on the beach shall be removed from the beach at the end of each workday.

The permittee shall undertake development in accordance with the plans and construction schedule. Any proposed changes to the approved plans or construction schedule shall be reported to the Executive Director. No changes to the plans or schedule shall occur without a Coastal Commission approved amendment to this coastal development permit unless the Executive Director determines that no amendment is legally required.

7. Drainage Plan. **PRIOR TO ISSUANCE OF THE COASTAL DEVELOPMENT PERMIT**, the applicants shall submit for the review and written approval of the Executive Director, a final drainage and runoff control plan, with supporting calculations, that has been approved by the City of Carlsbad. This plan shall include the following requirements:

- (a) Drainage from all roofs, parking areas, driveways, and other impervious surfaces on the building pad shall be directed toward the street to the maximum extent possible and through vegetative or other media filter devices effective at removing and/or mitigating contaminants such as petroleum hydrocarbons, heavy metals, and other particulates.

The permittee shall undertake development in accordance with the drainage plans. Any proposed changes to the approved plans shall be reported to the Executive Director. No

changes to the plans shall occur without a Coastal Commission approved amendment to this coastal development permit unless the Executive Director determines that no amendment is legally required.

8. Revised Landscaping Plan. **PRIOR TO THE ISSUANCE OF THE COASTAL DEVELOPMENT PERMIT**, the applicants shall submit for the review and written approval of the Executive Director, a revised final landscape plan approved by the City of Carlsbad. Said landscape plans shall be in substantial conformance with the plans submitted with this application by Zavatto Design Group dated July 2007, except they shall be revised as follows:

- a. The landscape palate shall emphasize the use of drought-tolerant native species, but use of drought-tolerant, non-invasive ornamental species and lawn area, is allowed as a small component. No plant species listed as problematic and/or invasive by the California Native Plant Society, the California Invasive Plant Council, or as may be identified from time to time by the State of California shall be employed or allowed to naturalize or persist on the site. No plant species listed as 'noxious weed' by the State of California or the U.S. Federal Government shall be utilized.
- b. A view corridor a minimum of 6 ft. wide shall be preserved in the north and south yard areas. All proposed landscaping in these yard areas shall be maintained at a height of three feet or lower (including raised planters) to preserve views from the street towards the ocean. All landscape materials within the identified view corridors shall be species with a growth potential not expected to exceed three feet at maturity. Any gates or fencing across the side yard setback areas shall be at least 75% see through/open.
- c. A planting schedule that indicates that the planting plan shall be implemented within 60 days of completion residential construction.
- d. A written commitment by the applicant that all required plantings shall be maintained in good growing condition, and whenever necessary, shall be replaced with new plant materials to ensure continued compliance with applicable landscape screening requirements.
- e. Rodenticides containing any anticoagulant compounds (including, but not limited to, Warfarin, Brodifacoum, Bromadiolone or Diphacinone) shall not be used.
- f. Five years from the date of issuance of the coastal development permit, the applicant shall submit for review and written approval of the Executive Director, a landscape monitoring report, prepared by a licensed Landscape Architect or qualified Resource Specialist, that certifies the on-site landscaping is in conformance with the landscape plan approved pursuant to this Special Condition. The monitoring report shall include photographic documentation of plant species and plant coverage.

If the landscape monitoring report indicates the landscaping is not in conformance with or has failed to meet the performance standards specified in the landscaping plan approved pursuant to this permit, the applicant, or successors in interest, shall submit a revised or supplemental landscape plan for the review and written approval of the Executive Director. The revised landscaping plan must be prepared by a licensed Landscape Architect or Resource Specialist and shall specify measures to remediate those portions of the original plan that have failed or are not in conformance with the original approved plan.

The permittee shall undertake the development in accordance with the approved plans. Any proposed changes to the approved plans shall be reported to the Executive Director. No changes to the plans shall occur without a Coastal Commission approved amendment to this coastal development permit unless the Executive Director determines that no amendment is legally required.

9. Protection of Accessory Improvements. In the event that erosion or bluff failure threatens the accessory improvements (i.e., decks, retaining walls, patios, etc.), they shall be removed. The decks, retaining walls and patios are authorized to remain in place only until they are threatened by erosion or bluff failure. The approval of this permit shall not be construed as creating a right to shoreline protection under the City's LCP. Prior to removal of any threatened accessory improvements, the permittee shall obtain a coastal development permit for such removal unless the Executive Director determines that no permit is legally required.

10. Disposal of Export Material/Construction Debris. **PRIOR TO THE ISSUANCE OF THE COASTAL DEVELOPMENT PERMIT**, the applicants shall identify the location for the disposal of export material and construction debris. If the site is located within the coastal zone, a separate coastal development permit or permit amendment shall first be obtained from the California Coastal Commission or its successors in interest.

11. As-Built Plans. **WITHIN SIXTY (60) DAYS FOLLOWING COMPLETION OF THE PROJECT**, the permittees shall submit for review and written approval of the Executive Director, as-built plans for the residence and accessory improvements permitted herein. Said as built plans shall first be approved by the City of Carlsbad and document that the home and accessory improvements have been constructed consistent with the Executive Director approved construction plans required pursuant to Special Condition #1 of CDP A-6-CII-08-028.

12. Survey of Shoreline Protection. **PRIOR TO ISSUANCE OF THE COASTAL DEVELOPMENT PERMIT**, the applicants shall submit final revetment plans for the project that have been approved by the City of Carlsbad that include a survey of the existing revetment, prepared by a licensed surveyor, for the review and written approval of the Executive Director. The survey shall identify permanent benchmarks from the property line or another fixed reference point from which the elevation and seaward limit of the revetment can be referenced for measurements in the future. Said plans shall be in

substantial conformance with the plans submitted with the plans prepared by Zavatto Design Group dated July, 2007 and shall include the following:

- a. During construction of the approved development, disturbance to sand and intertidal areas shall be minimized to the maximum extent feasible. All excavated beach sand shall be redeposited on the beach. Local sand, cobbles or shoreline rocks shall not be used for backfill or for any other purpose as construction material.

13. Long-Term Monitoring Program. **PRIOR TO THE ISSUANCE OF THE COASTAL DEVELOPMENT PERMIT**, the applicants shall submit for review and written approval of the Executive Director, a long-term monitoring plan for the existing shoreline protection. The purpose of the plan is to monitor and identify damage or changes to the revetment such that repair and maintenance is completed in a timely manner to avoid further encroachment of the revetment on the beach. The monitoring plan shall incorporate, but not be limited to the following:

- a. An evaluation of the current condition and performance of the revetment, addressing any migration or movement of rock which may have occurred on the site and any significant weathering or damage to the revetment that may adversely impact its future performance.
- b. Measurements taken from the benchmarks established in the survey as required in Special Condition #12 of CDP #A-6-CII-08-028 to determine settling or seaward movement of the revetment. Changes in the beach profile fronting the site shall be noted and the potential impact of these changes on the effectiveness of the revetment evaluated.
- c. Recommendations on any necessary maintenance needs, changes or modifications to the revetment to assure its continued function and to assure no encroachment beyond the permitted toe.
- d. An agreement that the permittee shall apply for a coastal development permit within 90 days of submission of the report required in subsection c. above for any necessary maintenance, repair, changes or modifications to the project recommended by the report that require a coastal development permit and implement the repairs, changes, etc. approved in any such permit.

The above-cited monitoring information shall be summarized in a report prepared by a licensed engineer familiar with shoreline processes and submitted to the Executive Director for review and written approval. The report shall be submitted to the Executive Director and the City of Carlsbad Engineering Department after each winter storm season but prior to May 1st of each year starting with May 1, 2009. Monitoring shall continue throughout the life of the revetment or until the revetment is removed or replaced under a separate coastal development permit.

The permittee shall undertake development in accordance with the approved monitoring program. Any proposed changes to the approved program shall be reported to the Executive Director. No changes to the program shall occur without a Coastal Commission approved amendment to this coastal development permit unless the Executive Director determines that no amendment is legally required.

14. Future Maintenance. The permittees shall maintain the existing revetment in its approved state. Any change in the design of the revetment or future additions/reinforcement of the revetment beyond exempt maintenance as defined in Section 13252 of Title 14 of the California Code of Regulations to restore the structure to its original condition will require a coastal development permit. **However, in all cases, if after inspection, it is apparent that repair and maintenance is necessary, the permittees shall contact the Executive Director to determine whether a coastal development permit or an amendment to this permit is legally required, and, if required, shall subsequently apply for a coastal development permit or permit amendment for the required maintenance.**

15. No Future Seaward Extension of Shoreline Protective Devices. By acceptance of this Permit, the applicants agree, on behalf of themselves and all successors and assigns, that no future repair or maintenance, enhancement, reinforcement, or any other activity affecting the existing shoreline protective device, shall be undertaken if such activity extends the footprint seaward of the existing device. By acceptance of this Permit, the applicants waive, on behalf of themselves and all successors and assigns, any rights to such activity that may exist under Public Resources Code Section 30235.

16. Mitigation for Impacts to Sand Supply. **PRIOR TO ISSUANCE OF THE COASTAL DEVELOPMENT PERMIT**, the applicants shall provide evidence, in a form and content acceptable to the Executive Director, that a fee of \$29,027.63 has been deposited in an interest bearing account designated by the Executive Director, in-lieu of providing the total amount of sand to replace the sand and beach area that would be lost due to the impacts of the proposed protective structure. The methodology used to determine the appropriate mitigation fee for the subject site(s) is that described in this staff report. All interest earned shall be payable to the account for the purposes stated below.

The purpose of the account shall be to establish a beach sand replenishment fund to aid SANDAG, or an Executive Director-approved alternate entity, in the restoration of the beaches within San Diego County. The funds shall be used solely to implement projects that provide sand to the region's beaches, not to fund operations, maintenance or planning studies. The funds shall be released only upon approval of an appropriate project by the Executive Director of the Coastal Commission. The funds shall be released as provided for in a MOA between SANDAG, or a Commission-approved alternate entity and the Commission, setting forth terms and conditions to assure that the in-lieu fee will be expended in the manner intended by the Commission. If the MOA is terminated, the Executive Director shall appoint an alternative entity to administer the fund.

17. Condition Compliance. **WITHIN SIXTY (60) DAYS OF COMMISSION ACTION ON THIS COASTAL DEVELOPMENT PERMIT APPLICATION,** or within such additional time as the Executive Director may grant for good cause, the applicants shall satisfy all requirements specified in the conditions hereto that the applicants are required to satisfy prior to issuance of this permit. Failure to comply with this requirement may result in the institution of enforcement action under the provisions of Chapter 9 of the Coastal Act.

IV. Findings and Declarations.

The Commission finds and declares as follows:

1. Detailed Project Description. The proposal includes the demolition of a 2,100 sq. ft. home and the subsequent construction of a 6,755 sq. ft. single-family residence including a 2,366 sq. ft. basement, an infinity edge swimming pool, spa and patio on a 13,650 sq. ft. lot. The project site is a coastal blufftop lot located on the west side of Tierra Del Oro, just north of Cannon Road in the City of Carlsbad. The site slopes down from Tierra Del Oro, transitioning into a steep coastal bluff. The bottom of the bluff face is currently covered with a large riprap revetment that extends up to approximately +18-20 Mean Sea Level (MSL). The infinity pool, spa, and patios will extend further seaward of the home and will terrace the coastal bluff slope, terminating near the top of the riprap.

The City granted a variance from the front yard setback requirements (20 feet required, 0-foot setback approved). The variance allows more of the flat upper portion of the site to be used for building rather than the steeper sloping portions of the lot which minimizes grading and landform alteration consistent with coastal resource preservation. The prevailing pattern of development along Tierra Del Oro uses this approach and the City and Commission have approved it in many permit decisions. There is an existing stairway and, except for the bottom section on the revetment, the revetment is a confirmed pre-coastal act stairway and no improvements are proposed on this stairway.

The proposed development is located in an already developed single-family residential neighborhood. Most of the oceanfront residences have decks, patios and other structures which extend seaward of the principal residential structure. Many of the residences have walkways which extend to the bluff edge. Some residences have platforms at the bluff edge and private beach access stairways which extend down the bluff face to the beach.

The site is planned for residential development in the Mello II segment of the City's certified Land Use Plan (LUP). The site is located within and subject to the Coastal Resource Protection Overlay zone and the Coastal Shoreline Development Overlay Zone of the Carlsbad Municipal Code. The Land Use designation on the site is Residential Low-Medium Density (RLM) and Open Space (OS). The OS General Plan designation applies to the bluff portion of the site.

The standard of review is consistency with the certified City of Carlsbad Local Coastal Program, Mello II segment and, because the site is between the sea and the first public road, the public access and recreation policies of the Coastal Act.

2. Shoreline Development/Hazards. The project as proposed, includes a new single-family residence and an after the fact request for improvements made to an existing pre-coastal revetment sometime between May of 1979 and June of 1987. The City of Carlsbad's LCP has a policy regulating such types of development:

Section 21.204.110 4b of the Coastal Shoreline Development Overlay zone states:

Revetments, breakwaters, groins, harbor channels, seawalls, cliff retaining walls, and other such construction that alters natural shoreline processes shall be permitted when required to serve coastal-dependent uses or to protect existing structures or public beaches in danger from erosion, and when designed to eliminate or mitigate adverse impacts on local shoreline sand supply.....Provisions for the maintenance of any permitted seawall shall be included as a condition of project approval.....Seawalls shall be constructed essentially parallel to the base of the bluff and shall not obstruct or interfere with the passage of people along the beach at any time.

In addition, The Mello II LUP contains policies that address coastal erosion. Policy 4-1 provides:

(a) Development along the Shoreline

For all new development along the shoreline, including additions to existing development, a site specific geologic investigation and analysis similar to that required by the Coastal Commission's Geologic Stability and Bluff Top Guidelines shall be required; for permitted development, this report must demonstrate bluff stability for 75 years, or the expected lifetime of the structure, whichever is greater. Additionally, permitted development shall incorporate, where feasible, subdrainage systems to remove groundwater from the bluffs, and shall use drought-resistant vegetation in landscaping, as well as adhering to the standards of erosion control contained in the Carlsbad Master Drainage Plan. A waiver of public liability shall be required for any permitted development for which an assurance of structural stability cannot be provided.

Additionally, Section 21.204.110 of the Coastal Shoreline Development Overlay zone requires that new development must be sited appropriately with respect to hazards.

The above LUP policy requires that bluff stability must be demonstrated through a geotechnical reconnaissance. The geotechnical report for the project analyzes both the impact on the coastal bluff from the project and the risk factors involved in siting the project as proposed. The geotechnical report concludes the project site is grossly stable and will accommodate the project without adversely affecting bluff stability or the integrity of the home. The report documents that the home, as proposed, will be safe for

its estimated life. According to the Commission's staff geologist, based on the submitted slope stability analysis completed for the project, as proposed, the home will be sited so as to attain a factor of safety against sliding of greater than 1.5 and that the factor of safety will be maintained throughout the economic life of the structure provided the rebuilt revetment is properly maintained so as to eliminate erosion of the coastal bluff. Thus, the home in its proposed location will be safe for its economic life from a geotechnical standpoint.

The existing rock riprap revetment was initially installed prior to passage of the Coastal Act, although aerial photography indicates that the riprap revetment was enlarged sometime between May of 1979 and June of 1987; without the benefit of a Coastal Development permit. The 1979 and 1987 photos were taken during the same season, thus there should not be a large scale difference in the depth of the beach based solely on natural processes. It is likely, therefore, that the revetment was enlarged as opposed to it simply being more visible due to lack of sand supply and thus a higher level of exposure. In 1978, seven properties to the north sought and received a permit from the Commission for improvements to the existing revetment in response to damaging storm waves (ref. CDP# F7529). The residents filed jointly for repair and upgrades to the existing revetment. The application was for lots 8 through 14, beginning directly south of the subject site and ending at the southern terminus of the Tierra Del Oro development. Based on the permit file, the subject site was not included within this application. As a condition of that permit, each applicant was required to dedicate the most seaward 25' of their property for public lateral access. To date, no such lateral access dedication has been recorded on the subject site, suggesting that the owner never sought and/or received a permit to improve the revetment because a 25' lateral access dedication would likely have been required as a condition of approval for any such permit.

To address this issue, the applicant has included the improvements to the revetment in this Coastal Development review process. The applicant has submitted geotechnical reports indicating that the revetment is necessary to protect the existing structure and is located and designed to be configured to be the least impactive to public access. The City of Carlsbad's LCP does not allow for the construction of a shoreline protective device to protect new development. While the riprap is being reviewed at the same time as the proposed new development, the two are not integrally linked. The upgrade of the revetment was completed prior to 1987 and was likely in response to rainy season with destructive storm events, as such, it can be concluded that the improvements to the revetment were necessary to protect the existing home, and therefore consistent with the City's policies pertaining to revetments. The current size of the riprap is approximately 10 feet in exposed height and 18 feet in total height and the beach elevation along the base of the riprap is approximately 3 to 4 feet above Mean Sea Level (MSL).

The City of Carlsbad's LCP further requires that maintenance of shoreline protection device shall be included as a condition of project approval. As such, Special Condition #13 requires the applicant to submit a detailed monitoring program for the revetment and to survey the revetment annually. Further, the geotechnical reports states "It is our opinion that the existing rock rip rap is considered to be tight and secure...;". In order to

have bench marks to assure the revetment remains in the current configuration, Special Condition #12 requires the applicant to submit a detailed survey of the existing shoreline protection. Special Condition #13 requires the applicant to annually monitor the revetment to ensure that there is no substantial movement or degradation of the revetment overtime and will use the survey required in Special Condition #12 as a benchmark. Without this monitoring, the movement or degradation of the revetment would result in impacts to public access or reduce the protection of the coastal bluff and existing home. Special Condition #14 also includes provisions to address the situation should any future maintenance of the revetment be recommended based on this annual monitoring. It requires the applicants to seek Commission approval of the repair or maintenance work, via a Coastal Development Permit or an amendment to this permit, unless the Executive Director determines that no amendment or new permit is legally required.

Further, Special Condition #15 requires the applicant to acknowledge the revetment shall not extend any further seaward should maintenance of the revetment be necessary in the future and waive any rights to construct the revetment any further seaward that what currently exists. Also, due to the inherent risk of shoreline development, Special Condition #2 requires the applicants to waive liability and indemnify the Commission against damages that might result from the proposed shoreline devices or their construction. The risks of the proposed development include that the proposed shoreline devices will not protect against damage to the residence from bluff failure and erosion. Such damage may also result from wave action that damages the revetment. Although the Commission has sought to minimize these risks, the risks cannot be eliminated entirely. Given that the applicants have chosen to construct the proposed development despite these risks, the applicants must assume the risks. Special Condition #4 requires the applicants to record a deed restriction imposing the conditions of this permit as covenants, conditions and restrictions on the use and enjoyment of the property.

Lastly, shoreline protection devices innately impact beach sand supply. Any sands retained inland of the shoreline protective device will not be allowed to naturally erode, providing sand to the littoral cells and subsequently the beaches. As such, Special Condition #16 requires the applicant to submit a mitigation fee, in the amount of \$29,027.63 for the associated impacts to sand supply. These impacts and how the fee is determined are discussed in further detail below:

Sand Supply/In Lieu Mitigation Fee

There are a number of adverse impacts to public resources associated with the construction of shoreline protection. The natural shoreline processes referenced in the Coastal Act, Section 30235, such as the formation and retention of sandy beaches, can be significantly altered by construction of a seawall, since bluff retreat is one of several ways that beach area and beach quality sand is added to the shoreline. This retreat is a natural process resulting from many different factors such as erosion by wave action causing cave formation, enlargement and eventual collapse, saturation of the bluff soil from ground water causing the bluff to slough off and natural bluff deterioration. When a

seawall/revetment is constructed on the beach at the toe of the bluff, it directly impedes these natural processes.

Some of the effects of a shoreline protective structure on the beach such as scour, end effects and modification to the beach profile are temporary or difficult to distinguish from all the other actions which modify the shoreline. Seawalls/revetments also have non-quantifiable effects to the character of the shoreline and visual quality. However, some of the effects which a structure may have on natural shoreline processes can be quantified. Three of the effects from a shoreline protective device which can be quantified are: 1) loss of the beach area on which the structure is located; 2) the long-term loss of beach which will result when the back beach location is fixed on an eroding shoreline; and 3) the amount of material which would have been supplied to the beach if the back beach or bluff were to erode naturally.

Loss of beach material and loss of beach area are two separate concerns. A beach is the result of both the deposition of sandy material and the attributes of the physical area between the water and the back of the beach. Thus, beach area is not simply a factor of the quantity of sandy beach material. Beach nourishment is a method that allows us to shift the shore profile seaward and create a new area of dry beach. This will not create new coastal land, but will provide many of the same benefits that will be lost when the beach area is covered by a seawall/revetment or “lost” through passive erosion when the back bluff location is fixed. The required mitigation fee may be used to promote such kinds of beach nourishment.

The volume of sand that is calculated by the Beach Sand In-lieu Mitigation Program currently utilized by the Commission is the quantification of the direct impacts to the existing recreational beach from the proposed revetment improvements. The mitigation program recommended as a special condition for this project includes quantification of the impacts from the revetment encroachment, denial of sand to the littoral cell and passive erosion, as discussed herein. The purpose of the Beach Sand In-Lieu Fee Mitigation Program is to mitigate for the small, persistent loss of recreational beach such as will result from the proposed project by placing funds into a program that will be used for placement of sand on the beach in this area. This Beach Sand In-Lieu Fee Mitigation Program is administered by the San Diego Association of Governments (SANDAG) and has been in place in San Diego County for many years.

It is possible to estimate the volume of sand needed to create a given area of dry beach through beach nourishment. The proposed project will result in a loss of 945 sq. ft. of beach due to the long-term physical encroachment of the seawall (based on a 63-foot length and 15-foot width). In addition, there will be 520 sq. ft. of beach area that will no longer be formed because the back of the beach will be fixed ($63 \text{ ft.} \times .33 \text{ [erosion rate]} \times 25 \text{ [estimated life of the seawall in years]}$). This 1,465 sq. ft. of beach area ($945 + 520$) cannot be directly replaced by land, but a comparable area can be built through the one-time placement of 1,318.5 cubic yards of sand on the beach seaward of the seawall as beach nourishment. Thus, the impact of the seawall on beach area can be quantified as 1,318.5 cubic yards of sand. In addition to the impact on beach area, there is the amount

of sand material in the bluff that would have been added to the beach if natural erosion had been allowed to continue at the site, which is calculated to be a volume of 274 cubic yards. Therefore, the amount of sand necessary to mitigate for the impacts associated with the seawall construction is estimated to be 1,592.3 cubic yards (274 cu. yds. + 468 cu. yds.+ 850 cu. yds.).

Special Condition #16 requires the applicant to deposit an in-lieu fee to fund beach sand replenishment of 1,592.3 cubic yards of sand, as mitigation for impacts of the proposed shoreline protective device on beach sand supply and shoreline processes. In the case of the proposed project, the fee calculates to be \$29,027.63 based on 1,592.3 cubic yards of sand multiplied by the cost of obtaining a cubic yard of sand (and delivering it to the beach), as proposed by the applicants' engineer at \$18.23 per yard.

The San Diego Association of Governments (SANDAG) has adopted the Shoreline Preservation Strategy for the San Diego region and is currently working on techniques toward its implementation. The Strategy considers a full range of shoreline management tactics, but emphasizes beach replenishment to preserve and enhance the environmental quality, recreational capacity, and property protection benefits of the region's shoreline. Funding from a variety of sources will be required to implement the beach replenishment and maintenance programs identified in the SANDAG Strategy. In this particular case, SANDAG has agreed to administer a program which would identify projects which may be appropriate for support from the beach sand replenishment fund, through input from the Shoreline Preservation Working Group which is made up of representatives from all the coastal jurisdictions in San Diego County. The Shoreline Preservation Working Group is currently monitoring several large scale projects, both in and out of the coastal zone, they term "opportunistic sand projects" that will generate large quantities of beach quality material suitable for replenishing the region's beaches. The purpose of the account is to aid in the restoration of the beaches within San Diego County. One means to do this would be to provide funds necessary to get such "opportunistic" sources of sand to the shoreline.

The applicant is being required to pay a fee in-lieu of directly depositing the sand on the beach, because the benefit/cost ratio of such an approach would be too low. Many of the adverse effects of the seawall/revetment on sand supply will occur gradually. In addition, the adverse effects impact the entire littoral cell but to different degrees in different locations throughout the cell (based upon wave action, submarine canyons, etc.) Therefore, mitigation of the adverse effects on sand supply is most effective if it is part of a larger project that can take advantage of the economies of scale and result in quantities of sand at appropriate locations in the affected littoral cell in which it is located. The funds will be used only to implement projects which benefit the area where the fee was derived, and provide sand to the region's beaches, not to fund operations, maintenance or planning studies. Such a fund will aid in the long-term goal of increasing the sand supply and thereby reduce the need for additional armoring of the shoreline in the future. The fund also will insure available sandy beach for recreational uses. The methodology, as proposed, ensures that the fee is roughly proportional to the impacts to sand supply attributable to the proposed seawall. The methodology provides a means to quantify the

sand and beach area that would be available for public use, were it not for the presence of the seawall/revetment.

The above-described impacts on the beach and sand supply have previously been found to result from seawalls in other areas of North County. In March of 1993, the Commission approved CDP #6-93-85/Auerbach, et al for the construction of a seawall fronting six non-continuous properties located in the City of Encinitas north of the subject site. In its finding for approval, the Commission found the proposed shoreline protection would have specific adverse impacts on the beach and sand supply and required mitigation for such impacts as a condition of approval. The Commission made a similar finding for several other seawall developments within San Diego County including an August 1999 approval (ref. CDP No. 6-99-100/Presnell, et. al) for the approximately 352-foot-long seawall project located approximately ¼ mile south of the subject development and a March 2003 approval (ref. CDP No. 6-02-84/Scism) located 2 lots south of the subject site. (Also ref. CDP Nos. 6-93-36-G/Clayton, 6-93-131/Richards, et al, 6-93-136/Favero, 6-95-66/Hann, 6-98-39/Denver/Canter and 6-99-41/Bradley; 6-00-138/Kinzel, Greenberg; 6-02-02/Gregg, Santana and 6-03-33/Surfsong, 604-83,Cumming, Johnson and 6-05-72 Las Brisas).

In summary, the applicant has proposed the after-the-fact approval for improvements made to an existing, pre-coastal rip rap revetment. Impacts to public access and the safety of the home could result from improper placement and/or maintenance of the revetment. Further, the construction of shoreline protection, of any kind, impedes the natural erosion of the bluff edge resulting in impacts to public access and sand supply. Special conditions have been recommended to assure that the revetment is properly constructed and will remain as such over time. Further, a special condition requires the applicant to pay a sand mitigation fee in the amount of \$29,027.63 to mitigate for the loss of sand as a result of the revetment. Therefore, as conditioned, the proposal can be found consistent with the City of Carlsbad's LCP policies for shoreline protection devices.

3. Stringline. The proposed development is located in a region that utilizes stringline policies to regulate the seaward extent of development. The City of Carlsbad has specific policies regarding stringline setbacks. The goal of limiting new development from extending beyond the stringline is to restrict encroachment onto the shoreline/coastal bluffs and to preserve public views along the shoreline. Specifically, Section 21.204.050B of the Coastal Shoreline Development Zone states:

New development fronting the ocean shall observe at a minimum, an ocean setback based on “stringline” method of measurement. No enclosed portions of a structure shall be permitted further seaward than allowed by a line drawn between the adjacent structure to the north and south, no decks or other appurtenances shall be permitted further seaward than those allowed by a line drawn between those on the adjacent structure to the north and south. A greater ocean setback may be required for geological reasons and if specified in the Local Coastal Program.

The project as proposed and as approved by the City interprets the stringline to be drawn from the furthest point of development to the direct north and south. The City found that the project is consistent with the stringline provisions of the LCP. However, as approved, the stringline is measured incorrectly (it is measured from the furthest portion of the adjacent residences when it should be measured from the nearest adjacent corner of the structures). The Commission has for the most part historically interpreted the City's stringline provisions to be measured in this manner, which has resulted in previous appeals within the City of Carlsbad, the most recent being the lot adjacent and north of the subject site (A-6-CII-08-028/Riley) among others (ref. CDP Nos. A-6-CII-03-26/Kiko; 6-90-25/Kunkel; 6-90-299/Rowe; 6-92-107/Phillips and 6-95-144/Bownes'). In this particular case, the City's interpretation allows the development to encroach between 1-10 feet seaward of the allowable stringline, inconsistent with the Overlay. Further, the stringline for all accessory structures (patio, deck) has been determined in the same manner, and given the location of the bluff edge, the interpretation of these stringlines could allow for significant development on the bluff face.

However, in this case, the project is an infill project and, therefore, the project does not represent a situation where a precedent might be set. There has been one other proposal using the same interpretation of the western stringline that was approved by the City and not appealed by the Commission (CDP 4-11, CDP 5-20/Casa Di Mare). Further, in the Commission's most recent action, the Commission interpreted the stringline in the same manner as the City (ref. CDP A-6-CII-07-017/Riley).

Furthermore, the City allowed the stringline to be drawn from the approved stringline established by Coastal Permit A-6-CII-07-017. To date, this permit has not been reviewed by the City nor issued by the Coastal Commission. The City's LCP requires that the stringline be measured from the nearest "structure" rather than allowing such measurement from a proposed or even an approved structure. The concern raised by the City's approach is that if the building permits are issued for the neighboring house but the residence is never constructed, the stringline will have been determined by a structure that will never exist.

However, in this case, the line of development allowed by drawing the stringline from the approved, but *not built* structure is very similar to the location of the stringline that would be drawn using the nearest *existing* structure. As such, the impacts to public views would be minimal, if any. Further, the proposed stringline is located inland of the existing home proposed for removal and as such, no new precedent will be established in this neighborhood; therefore, the approval of the stringline as proposed will not result in future seaward extension of development in this neighborhood.

Within the Tierra Del Oro development, the homes are located in close proximity to one another, and thus the public view opportunity is limited to the existing line of development. So that when standing on the beach looking towards this development (either from the north or south) views are already obstructed by previous development, as many of these homes and accessory structures are sited closer to the water's edge than the home proposed by this project. Furthermore, the stringline, as proposed, will result in the

new home being located further *inland* than the existing home, and could therefore result in the creation of additional public views. As such, the location of the proposed home will not result in any impacts to public views.

The angle of Tierra Del Oro Cul-de-sac Street impacts the property frontage and the rear of the property is restricted by the eroded bluff edge. As such, development on this site is highly constrained and these constraints must be considered when determining the appropriateness of the standard stringline interpretation. If measuring from the nearest edge of the properties on either side, and not the seaward edge, the development envelope might be constrained to the point that any desirable building design would be infeasible.

While measuring the stringline from the most seaward extent of the adjacent homes is not the typical interpretation by the Commission, this interpretation is justified under these specific circumstances and will not set an adverse precedent given the siting of the home and will not have any impacts on public views. Therefore, the proposed location of the home and accessory structures is consistent with the visual impact policies of the City's certified LCP and the applicable policies of the Coastal Act.

4. Development on the Bluff Face. The proposed development is located on a bluff-top lot. The City's LCP provisions do not support substantial grading and development on a coastal bluff. Section 21.204.050 of the Coastal Shoreline Development Overlay Zone and policies of the Mello II LCP state:

Mello II LUP Policy 4-1(d):

No development shall be permitted on sand or rock beach or on the face of any ocean bluff, with the exception of access ways to provide **public** (emphasis added) beach access and of limited public recreational facilities.

Section 21.204.050 of the Coastal Shoreline Development Overlay Zone provides:

- a. Grading and Excavation - Grading and excavation **shall be the minimum necessary** (emphasis added) to complete the proposed development consistent with the provisions of this zone and the following requirements:
 - 2) No excavation, grading or deposit of natural materials shall be permitted on the beach or the face of the bluff except to the extent necessary to accomplish construction pursuant to this section.

In its approval of the project, the City cited the project's conformance with the bluff-top development provisions of the Coastal Shoreline Development Overlay. The overlay is intended to provide land use regulations along the Carlsbad shoreline including beaches, bluffs and the land area immediately landward thereof. The purpose of the overlay zone is to ensure that the public's interest in maintaining the shoreline as a unique recreational and scenic resource is adequately protected. Additionally, the overlay ensures public

safety and public access will be available and promotes avoidance of the adverse geologic and economic effects of bluff erosion.

The Commission has interpreted the above policy to mean that only at-grade accessory structures are permitted on a bluff face which do not require grading. The Commission has found that “the minimum necessary” for new development on the bluff face means at-grade and ephemeral structures that do not require excavation. The project is proposing permanent structures (retaining wall, pool, spa) seaward of the residence on the bluff face which will require substantial excavation and, as such, are inconsistent with the above provisions of the certified LCP. The geotechnical report submitted associated with this project locates the bluff edge at approximately +20 MSL; which is generally located at the top of the riprap revetment. However, the Commission’s staff geologist has determined the bluff edge to be at +36 MSL, similar to the location determined for previously appealed projects adjacent to and/or nearby the subject site (ref. CDP A-6-CII-07-017/Riley; A-6-CII-08-018/Byrne).

In 2007, the City of Carlsbad approved a CDP for the last vacant lot on Tierra Del Oro (ref. CDP A-6-CII-07-017/Riley) right next door to the subject site. Because of the conditions on this lot, the Commission’s Technical Services staff reviewed in depth the geotechnical information submitted associated with this CDP. Previous to this review, the bluff edge was loosely defined at approximately +20' MSL (generally at the top of the revetment). However, after more careful review of submitted geotechnical reports, the Commission’s staff geologist for the above cited project in 2007 determined the bluff edge was more accurately defined and located at approximately + 36' MSL. The Commission appealed the project (ref. A-6-CII-07-017/Riley) and required the project to be modified to remove all development located west of the 36' contour (i.e., remove all permanent improvements from the face of the coastal bluff). This is the second CDP issued by the City since that determination. The Commission’s staff geologist has reviewed the geotechnical report, and again determined that the bluff edge is located at approximately +36' MSL, identical to the bluff edge determined for the property directly to the north (ref. CDP #A-6-CII-07-017/Riley).

The Commission recognizes that development on the bluff face exists at several other locations on Tierra Del Oro (ref. Exhibit #6). However, most of these projects occurred before the Commission had a geologist on staff to advise it on the location of the bluff edge; now that the bluff edge has been defined at approximately +36' MSL and given the City's LCP provisions restricting development on the face of the bluff to only public accessways (private accessways are not permitted), these types of projects located beyond the established bluff edge (36' contour) can no longer be found consistent with the City of Carlsbad's certified LCP. As such, Special Condition #1 requires the applicant to submit revised final plans showing the deletion of any/all development proposed past the established 36' MSL contour bluff edge (i.e., the pool, spa, patios, retaining walls, etc.) that cannot be considered ephemeral and capable of being removed. Further, Special Condition #11 requires the applicant to submit, within 60 days of completion of construction, as built plans for the development showing that the development has been completed consistent with the final approved plans.

In looking at historical aerial photography at this location, the site appears to have had an improved pathway/stairway that existed prior to the ratification of the Coastal Act. As such, the stairway remains a legal non-conforming structure and no work is proposed on the stairway at this time. However, Special Condition #5 requires the Commission to review all future development at this location, and as such, any future maintenance or re-construction of the existing stairway will require additional review by the Commission.

Further, the stairway down the bluff continues to the area covered by the previously mentioned revetment. As previously stated, both the revetment and stairway down the bluff face were constructed prior to the Coastal Act. However, also previously stated, the revetment was significantly improved between 1979-1987. As such, it appears that the portion of the stairway existing on top of the revetment was removed and re-constructed to accommodate the previous revetment augmentation. Again, because the improvements to the revetment weren't approved through a Coastal Development Permit, the replacement of the stairs on top of the bluff was not reviewed. Because the stairway portion on top of the revetment was removed and reconstructed, it lost its legal non-conforming status. In addition, private stairways and other similar structures on top of a revetment are typically not approved as they can interfere with the function of the revetment. As such, Special Condition #1 further requires the applicant to submit revised plans indicating that the un-permitted, improved stairs located on top of the revetment have been deleted from the plans. Removal of the stairway portion on the revetment will be handled as a separate enforcement matter.

In conclusion, the proposed project would result in significant impacts to the coastal bluff. The proposed development includes retaining walls, patios, spa and infinity edge pool all beyond the bluff edge established by Commission staff. Further, a portion of the existing stairway is located on the revetment and was improved/reconstructed without the benefit of a Coastal Development Permit. The Special Conditions required the elimination of the proposed impacts to the coastal bluff. Therefore, only as conditioned, can the project be found consistent with the City of Carlsbad's policies pertaining to development on the bluff face.

5. Public Access. The public access and recreation policies of the Coastal Act are applicable because the proposed development is located between the sea and the first public road. Section 30604(c) requires that a specific access finding be made. In addition, many policies of the Coastal Act address the provision, protection and enhancement of public access to and along the shoreline, in particular, Sections 30210, 30211 and 30212. These policies address maintaining the public's ability to reach and enjoy the water, preventing overcrowding by providing adequate recreational area, and protecting suitable upland recreational sites. Therefore, this development will be reviewed for consistency with both the public access policies of the Coastal Act and the City of Carlsbad's LCP. The following public access policies are applicable and state in part:

The “Coastal Shoreline Development Overlay Zone”, an implementing measure of Carlsbad’s certified Mello II LCP Policy 7-3 states:

The city will cooperate with the state to ensure that lateral beach access is protected and enhanced to the maximum degree feasible, and will continue to formalize shoreline prescriptive rights....

Sections 30210, 30211 and 30212(a) of the Coastal Act state:

Section 30210: In carrying out the requirement of Section 4 of Article X of the California Constitution, maximum access, which shall be conspicuously posted, and recreational opportunities shall be provided for all the people consistent with public safety needs and the need to protect public rights, rights of private property owners, and natural resource areas from overuse.

Section 30211: Development shall not interfere with the public's right of access to the sea where acquired through use or legislative authorization, including, but not limited to, the use of dry sand and rocky coastal beaches to the first line of terrestrial vegetation.

Section 30212(a): Public access from the nearest public roadway to the shoreline and along the coast shall be provided in new development projects...

The project is located on a bluff top site on Tierra Del Oro. The Tierra Del Oro neighborhood is an inlet coastal street that runs parallel with the ocean, and has one entrance and street parking that is open to the public. Currently there is no vertical access to the ocean along Tierra Del Oro. The Commission has previously reviewed the lack of public access within this development and concluded:

No vertical public access to the shore presently exists along Tierra Del Oro or in the adjacent residential area to the south along Shore Drive. Public access does exist about 100 yards further to the north at Carlsbad State Beach across from Encina Power Plant and approximately 1/3 mile to the south where a section of Carlsbad State Beach also exists. This access allows the public to gain access to the beach below the subject site. The commission finds that with access available nearby to the north and south that imposition of a vertical access requirement is not warranted for this project.

The Commission finds that the same is true today, in that public access to the shoreline is currently available a short distance north of the subject site. Therefore, the need to require public vertical access on the subject site is not necessary. In addition, the City of Carlsbad required the applicant to dedicate from the seaward edge of the revetment to 25' westward for public lateral access. The City typically requires a 25' lateral access dedication with any proposed ocean fronting development. Special Condition #3 requires the applicant to adhere to all other conditions placed on this proposal as required by the permit issued by the City of Carlsbad. As such, the project will protect and provide for public access.

The demolition of the existing home and the grading for the basement and reconstruction of the new home will require heavy equipment and staging areas, as well as adequate parking. The laborers required for the project may choose to park their cars within the available on-street parking. The combination of construction materials, equipment and parking requirements may result in decreased access opportunities for the public. As such, Special Condition #6 requires the applicant to identify any locations which will be used as staging and storage areas for materials and equipment during the construction phase of this project. Use of public parking areas and the sandy beach, including on-street parking, for the interim storage of materials and equipment shall be avoided to ensure that public access and parking will not be affected.

Furthermore, a substantial amount of grading is associated with the construction of the basement as a component of the proposed home. As such, a considerable amount of cut will need to be removed from the site. Some of this cut may be usable beach sand. The City of Carlsbad participates in an opportunistic sand program allowing the city to deposit beach sand onto shallow beaches in Carlsbad. The project, as approved by the City is required to provide all high-quality beach sand for the City's opportunistic sand program. This sand will provide additional sands to beaches, thus improving public access.

As previously discussed, the proposed project includes the after-the-fact approval of both improvements to the existing revetment and the stairway located on top of the revetment. The geotechnical reports associated with this revetment indicate that the rip rap is considered to be tight and secure, however, no data has been provided to corroborate that conclusion. As such, Special Condition #12 requires the applicant to submit a survey of the shoreline protection device to verify that the location of the revetment is in the area that affects public access the least. Further, Special Condition #15 prohibits the revetment from being located any further westward than it currently exists; therefore, any future maintenance will not result in additional impacts to public access. As such, the proposed development, as conditioned, can be found consistent with all applicable policies pertaining to public access.

6. Water Quality/Drainage/Marine Resources. The proposed development is located along the Carlsbad shoreline. Chapter 15.12, "Stormwater Management And Discharge Control", of the certified Carlsbad Zoning Ordinance requires "Best Management Practices" (BMPs) to prevent or reduce to the maximum extent practicable (MEP) the discharge of pollutants directly or indirectly into waters of the United States. The purpose of the ordinance is to reduce pollutants in storm water discharges, including those pollutants taken up by storm water as it flows over urban areas (Urban runoff) to the maximum extent practicable and to reduce pollutants in storm water discharges in order to achieve applicable water quality objectives for surface waters in San Diego.

Policy 4-3 if the Mello II LUP, "Accelerated Soil Erosion," (n) provides:

Detached residential homes shall be required to use efficient irrigation systems and landscape designs or other methods to minimize or eliminate dry weather flow, if they are within 200 feet of an ESA, coastal bluffs or rocky intertidal areas.

Policy 4-6 of the Mello II LUP, “Sediment Control” Practices, provides:

Apply sediment control practices as a perimeter protection to prevent off-site drainage. Preventing sediment from leaving the site should be accomplished by such methods as diversion ditches, sediment traps, vegetative filters and sediment basins. Preventing erosion is of course the most efficient way to control sediment runoff.

Section 21.204.050 of the Coastal Shoreline Development Overlay zone provides:

- 1) ...Building sites shall be graded to direct surface water away from the top of the bluff, or, alternatively, drainage shall be handled in a manner satisfactory to the City which will prevent damage to the bluff by surface and percolating water..

The certified Carlsbad LCP Mello II segment contains in its Zoning Plan, Coastal Development Regulations that include a Coastal Resource Protection Overlay Zone and the Coastal Shoreline Development Overlay Zone, which have been cited in this report. The purpose of these overlays, among other purposes, is to provide regulations for development and land uses along the coastline in order to maintain the shoreline as a unique recreational and scenic resource, affording public safety and access, and to avoid the adverse geologic and economic effects of bluff erosion, including siting drainage towards the street rather than the bluff and using appropriate landscape designs to further reduce erosion caused by dry weather flow. The proposed project did not include a detailed drainage plan indicating where the drainage associated with this development would be directed. As such, it is not clear to the Commission that the applicant's drainage would be consistent with the above mentioned policies. As such, Special Condition #7 requires the applicant to submit drainage plans, indicating that all drainage be directed towards the street, thus limited impacts to water quality consistent with the City's applicable policies.

Further, the applicant submitted a landscape plan associated with the proposal. However, as proposed, a significant portion of the bluff would be developed (pool, Jacuzzi, retaining walls). As previously discussed, this development is inconsistent with the City's bluff face development policies and as conditioned the applicant would be required to remove all of this development, resulting in an increase in landscape areas. As such, Special Condition #8 requires the applicant to submit a revised landscape plan using only native, non-invasive and drought tolerant plants. As such, the vegetation would not only filter any runoff prior to reaching coastal waters, but native, drought tolerant plants will require less water and thus will result in fewer impacts to bluff stability. Lastly, Special Condition #10 requires the applicant to identify the location for the disposal of export material and construction debris and that if the site is located within the coastal zone, a separate coastal development permit or permit amendment shall first be obtained from

the California Coastal Commission or its successors in interest; thus reducing any impacts to water-quality through sediment deposit.

In conclusion, the project as proposed included inappropriate landscaping and failed to adequately indicate where any drainage would be directed. Special conditions have been provided to address these impacts, and therefore, as conditioned, the project can be found consistent with the City's policies pertaining to water quality and marine resources.

7. Public Views. The City of Carlsbad has policies pertaining to the protection of public views and state in part:

Section 21.204.100 (B & C) of the Coastal Shoreline Development Overlay Zone states:

- B. Appearance – Buildings and structures will be so located on the site as to create a generally attractive appearance and be agreeably related to surrounding development and the natural environment.
- C. Ocean Views – Buildings, structures, and landscaping will be so located as to preserve the degree feasible any ocean views as may be visible from the nearest public street.

Policy 8-1 of the City of Carlsbad's LCP states:

The Scenic Preservation Overlay Zone should be applied where necessary throughout the Carlsbad coastal zone to assure the maintenance of existing views and panoramas. Sites considered for development should undergo review to determine if the proposed development will obstruct views or otherwise damage the visual beauty of the area. The Planning Commission should enforce appropriate height limitations and see-through construction, as well as minimize alterations to topography.

The project site is currently developed with a single-family home and public ocean views do not currently exist from Tierra Del Oro across the site and to the ocean. The proposal includes construction of a two-story, 6,755 sq. ft. single-family residence including a 2,366 sq. ft. basement. The surrounding community is comprised of structures of similar size and scale to the proposed structure. The proposed residence meets all height and density requirements of the certified LCP and architecturally is in conformance with the development and design standards of the surrounding community. A variance has been requested and administratively approved for a reduction in front yard setback from 20 ft. to 0 ft. A reduced front yard setback is often approved in this area, given the western constraints of a bluff-top site.

The applicant has not included a finalized landscape plan. Special Condition #8 therefore requires the applicant to submit a final landscape plan. This plan shall require the applicant to limit the height of vegetation in the side yard setbacks to three feet or lower. Further, Special Condition #8 also requires that any gating of the side yard setback areas be 75% open so as to allow public views through to the ocean. The City of Carlsbad does

have provisions for such see-through construction, as do many other local jurisdictions. Both the City of San Diego and the City of Oceanside have historically used 75% as the minimum percentage necessary to protect public views through side yard gating. This condition will maintain the view corridors remaining in the side yard setback. Therefore, as conditioned, the project can be found consistent with provisions protecting public coastal views.

8. Violation. Development has occurred on the subject site without benefit of a Coastal Development Permit. The existing rock revetment was improved sometime between 1979-1987. The applicant is requesting after-the-fact authorization of the unpermitted improvements to the riprap revetment and the private accessway constructed on top of the existing revetment. Because such private accessways are not permitted by the Commission, **Special Condition #1** requires the applicant to delete the portion of this private stairway located on the revetment from the final project plans. Furthermore, the improvements to the revetment resulted in additional and unmitigated impacts to local sand supply. As such **Special Condition #16** requires the applicant to pay a mitigation fee for the associated loss to local sand supply. In order to ensure that the unpermitted development component of this application is resolved in a timely manner, **Special Condition #17** requires that the applicant submit as built plans, indicating that all Special Conditions have been met within 60 days of project completion.

Although development has taken place prior to submission of this permit application, consideration of this application by the Commission has been based solely upon the policies and provisions of the certified City of Carlsbad LCP as well as the public access and recreation policies of Chapter 3 of the Coastal Act. Commission review and action on this permit does not constitute a waiver of any legal action with regard to the alleged violation nor does it constitute an admission as to the legality of any development undertaken on the subject site without a coastal permit.

9. Local Coastal Planning. The certified Carlsbad LCP Mello II segment contains in its Implementation Program, a Coastal Development (C-D) Overlay Zone, which has been discussed in this report. The purpose of the C-D zone is, among other purposes, to provide regulations for development and land uses along the coastline in order to maintain the shoreline as a unique recreational and scenic resource, affording public safety and access, and to avoid the adverse geologic and economic effects of bluff erosion.

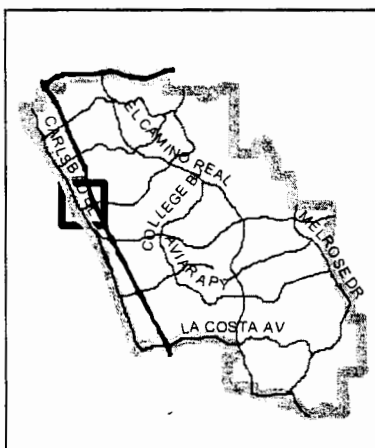
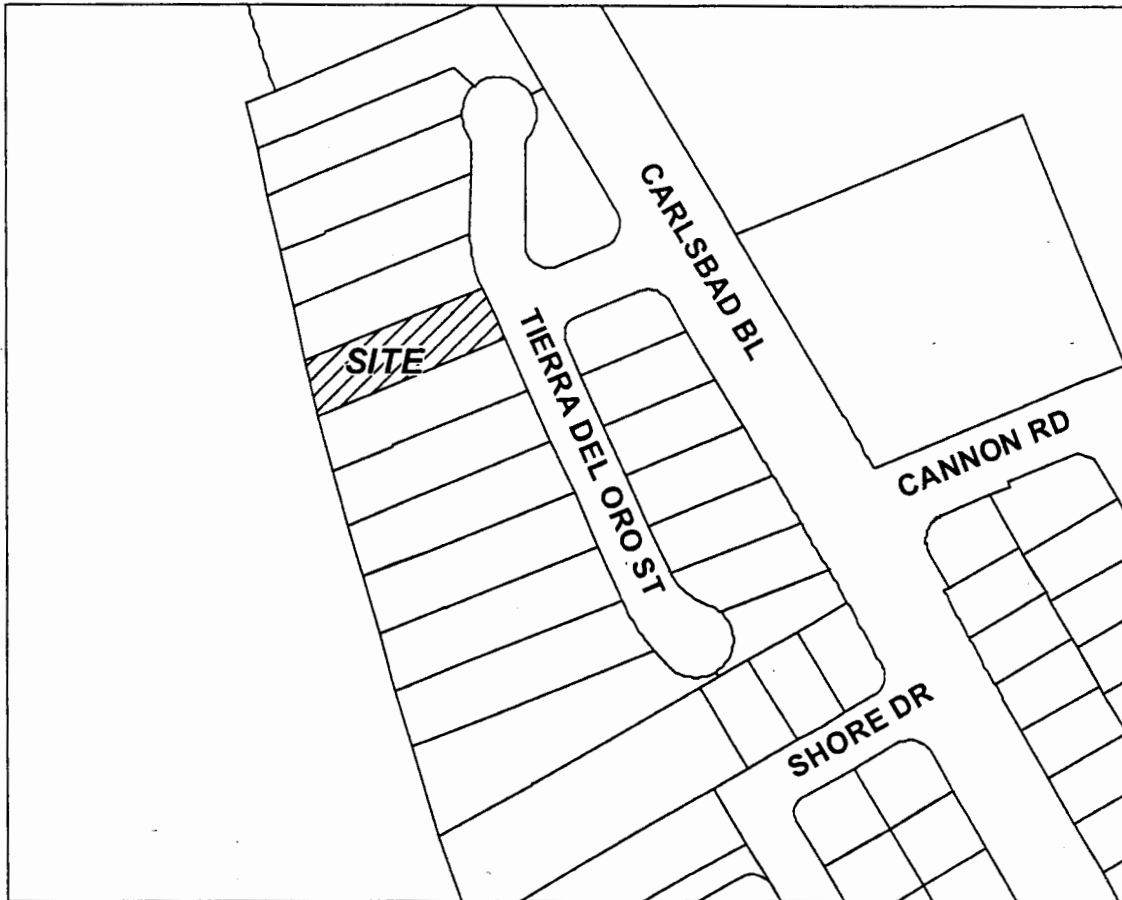
The project as proposed would result in development on a bluff face and would result in impacts to local sand supply. The proposed project also includes the after-the-fact approval of improvements to the existing revetment, inconsistent with the City's certified LCP. As conditioned, all of these potential impacts will be eliminated. Furthermore, Special Condition #3 requires the applicant to adhere to all conditions placed on the proposed development associated with the City's approval. Therefore, the Commission finds that approval of the proposed development, as conditioned, will not prejudice the ability of the City to continue implementation of its certified LCP.

10. **California Environmental Quality Act (CEQA)**. Section 13096 of the Commission's Code of Regulations requires Commission approval of Coastal Development Permits to be supported by a finding showing the permit, as conditioned, to be consistent with any applicable requirements of the California Environmental Quality Act (CEQA). Section 21080.5(d)(2)(A) of CEQA prohibits a proposed development from being approved if there are feasible alternatives or feasible mitigation measures available which would substantially lessen any significant adverse effect which the activity may have on the environment. The City of Carlsbad is the lead agency for this project for purposes of CEQA review.

The proposed project has been conditioned in order to be found consistent with the geologic hazard, visual resource, water quality, and public access and recreation policies of the certified LCP as well as with the public access policies of the Coastal Act. Mitigation measures include conditions addressing impacts to sand supply, grading on the bluff face, public access and adequate maintenance of the existing rip rap revetment. These conditions will minimize all adverse environmental impacts. As conditioned, there are no feasible alternatives or feasible mitigation measures available which would substantially lessen any significant adverse impact which the activity may have on the environment. Therefore, the Commission finds that the proposed project is the least environmentally-damaging feasible alternative and is consistent with the requirements of the Coastal Act to conform to CEQA.

STANDARD CONDITIONS:

1. **Notice of Receipt and Acknowledgment**. The permit is not valid and development shall not commence until a copy of the permit, signed by the permittee or authorized agent, acknowledging receipt of the permit and acceptance of the terms and conditions, is returned to the Commission office.
2. **Expiration**. If development has not commenced, the permit will expire two years from the date on which the Commission voted on the application. Development shall be pursued in a diligent manner and completed in a reasonable period of time. Application for extension of the permit must be made prior to the expiration date.
3. **Interpretation**. Any questions of intent or interpretation of any condition will be resolved by the Executive Director or the Commission.
4. **Assignment**. The permit may be assigned to any qualified person, provided assignee files with the Commission an affidavit accepting all terms and conditions of the permit.
5. **Terms and Conditions Run with the Land**. These terms and conditions shall be perpetual, and it is the intention of the Commission and the permittee to bind all future owners and possessors of the subject property to the terms and conditions.




SITE MAP



NOT TO SCALE

Moss Residence CDP 05-46

EXHIBIT NO. 1
APPLICATION NO.
A-6-CII-08-028
Location Map
 California Coastal Commission

McCABE & COMPANY
Government Affairs Consulting

P.O. Box 753
HUNTINGTON BEACH, CA 92648
CELL (310) 463-9888
FAX (714) 374-7029

1121 L STREET, SUITE 100
SACRAMENTO, CA 95814
(916) 553-4088
FAX (916) 553-4089

California Coastal Commission
San Diego District
Attn.: Toni Ross
7575 Metropolitan Drive
Suite 103
San Diego, CA 92108

RECEIVED

JUN 19 2008

CALIFORNIA
COASTAL COMMISSION
SAN DIEGO COAST DISTRICT

June 17, 2008

SUBJECT: A-6-CII-08-028 (Moss)

Dear Ms. Ross,

On behalf of the applicants in the above-referenced application, Steve and Janet Moss, we would like to formally revise the project description to request authorization of the riprap revetment at the toe of the bluff to be retained in its current configuration. The riprap is believed to have been placed by a previous property owner in the early 1980s and has provided effective protection for at least the past 25 years. As described in a previous letter from our geotechnical experts, Geotechnical Exploration, Inc., dated April 17, 2008, retention of the revetment is necessary to protect the property. No changes or expansion of the riprap is proposed or anticipated.

Please revise the project description to reflect this modification. Thank you for your time and attention to this matter.

Sincerely,

Signature on File

Anne Blemker
McCabe and Company

cc: Steve and Janet Moss, applicants

EXHIBIT NO. 4
APPLICATION NO.
A-6-CII-08-028
Correspondence with applicants agent
1 of 7 pgs.
 California Coastal Commission

McCABE & COMPANY
Government Affairs Consulting

P.O. Box 753
HUNTINGTON BEACH, CA 92648
CELL (310) 463-9888
FAX (714) 374-7029

1121 L STREET, SUITE 100
SACRAMENTO, CA 95814
(916) 553-4088
FAX (916) 553-4089

California Coastal Commission
San Diego District
Attn.: Toni Ross
7575 Metropolitan Drive
Suite 103
San Diego, CA 92108

July 11, 2008

SUBJECT: A-6-CII-08-028 (Moss)

Dear Ms. Ross,

This letter provides responses to the questions posed in your July 2, 2008 e-mail.

1. Does the applicant want to include the stairs on the revetment as a component to the permitting of the revetment?

The applicants would like to formally revise the project description to request authorization of the wooden stairway traversing the rock revetment to be retained in its current configuration. Based on the information we have been able to obtain regarding historical rock placement and site observation, the stairway is believed to have been installed at the same time as the original revetment, prior to passage of the Coastal Act. As stated in the attached letter from our geotechnical consultant, Geotechnical Exploration, Inc., the expanded revetment is believed to have been constructed around the stairway in the early 1980s. No changes or expansion of the existing stairway are proposed or anticipated.

2. The issue of a sand mitigation fee came up, because the revetment has been improved (in the 80's) without benefit of a coastal development permit. Therefore, we would need a geotechnical agent to calculate the beach impacts of the old revetment versus the new revetment. (in sq. footage) He may have to use aerial photos to help assess the size of the original and pre-coastal revetment

See attached letter from Geotechnical Exploration, Inc. re: *Old Revetment vs. New Revetment* dated July 9, 2008. The consultant determined that the old revetment portion is 140 square feet and the new revetment portion is 960 square feet, for a total of 1,100 square feet.

3. Also, the geotechnical agent needs to assess that the siting of the home is safe, and the revetment is necessary to protect the existing home

See attached letter from letter from Geotechnical Exploration, Inc. re: *Revised Addendum to Report of Geologic Investigation* dated July 9, 2008. In the last paragraph on Page 1, the consultant states, "The existing rock rip rap is necessary to protect the existing home and the existing home is safe with this existing rock rip rap in place."

RECEIVED

JUL 14 2008

CALIFORNIA
COASTAL COMMISSION
SAN DIEGO COAST DISTRICT

Please revise the project description to include these responses. Thank you for your time and attention to this matter. We look forward to having this project heard at the Coastal Commission's August meeting in Oceanside.

Sincerely,



Signature on File

Anne Blemker
McCabe and Company

Attachments:

Letter from Geotechnical Exploration, Inc. re: *Old Revetment vs. New Revetment* dated July 9, 2008

Letter from Geotechnical Exploration, Inc. re: *Revised Addendum to Report of Geologic Investigation* dated July 9, 2008

cc: Steve and Janet Moss, applicants



Geotechnical Exploration, Inc.

SOIL AND FOUNDATION ENGINEERING • GROUNDWATER • ENGINEERING GEOLOGY

09 July 2008

Mr. Steven Moss
23679 Calabasas Road #360
Calabasas, CA 91302

Subject: **Old Revetment vs. New Revetment**
Proposed Moss Residence
5015 Tierra del Oro Street
Carlsbad, California

Job No. 07-9342

RECEIVED

JUL 14 2008

CALIFORNIA
COASTAL COMMISSION
SAN DIEGO COAST DISTRICT

Dear Mr. Moss:

As requested, we herein present this analysis to address the email sent by Toni Ross of the California Coastal Commission on July 2, 2008. In this email, item #2 states, *"The issue of a sand mitigation fee came up, because the revetment has been improved (in the 80's) without benefit of a coastal development permit. Therefore, we would need the geotechnical agent to calculate the beach impacts of the old revetment versus the new revetment (in sq. footage). He may have to use aerial photos to help assess the size of the original and pre-coastal revetment."*

GEI Response: The old revetment, installed prior to the establishment of the Coastal Act, represents an area approximately 35 feet wide by 4 feet deep, totaling 140 square feet. The new revetment installed in the 1980s represents two areas; one approximately 55 feet wide by 16 feet deep and the other 20 feet wide by 4 feet deep, totaling 960 square feet. This revetment was installed around the wood stairs that were in existence prior to the establishment of the Coastal Act. This analysis is based on review of historical aerial photographs and site visits. Combined revetment (old and new) is as follows:

7420 TRADE STREET • SAN DIEGO, CA. 92121 • (858) 549-7222 • FAX: (858) 549-1604 • EMAIL: geotech@gei-sd.com

Proposed Moss Residence
Carlsbad, California

Job No. 07-9342
Page 2

Old Revetment	140 square feet	12.73%
New Revetment	<u>960 square feet</u>	<u>82.27%</u>
Total	1,100 square feet	100%

LIMITATIONS

The findings, opinions and conclusions presented herein have been made in accordance with generally accepted principles and practice in the field of geotechnical engineering within the City of Carlsbad. No warranty, either expressed or implied, is made.

If you have any questions regarding this letter, please contact our office. Reference to our **Job No. 07-9342** will help expedite a response to your inquiry.

Respectfully submitted,

GEOTECHNICAL EXPLORATION, INC.

Signature on File

Jaime A. Cerros, P.E.
R.C.E. 34422/G.E. 2007
Senior Geotechnical Engineer

Signature on File

Leslie D. Reed, President
C.E.G. 999[exp. 3-31-09]/R.G. 3391

Signature on File

Jay K. Heiser
Senior Project Geologist





Geotechnical Exploration, Inc.

SOIL AND FOUNDATION ENGINEERING • GROUNDWATER • ENGINEERING GEOLOGY

RECEIVED

09 July 2008

JUL 14 2008

Mr. Steven Moss
23679 Calabasas Road #360
Calabasas, CA 91302

CALIFORNIA
COASTAL COMMISSION
SAN DIEGO COAST DISTRICT

Job No. 07-9342

Subject: Revised Addendum to Report of Geotechnical Investigation
Proposed Moss Residence
5015 Tierra del Oro Street
Carlsbad, California

Dear Mr. Moss:

As requested, we herein provide this revised addendum to our original "Report of Geotechnical Investigation and Geologic Reconnaissance" dated April 20, 2007. As part of this revised addendum, we have responded to comments by the California Coastal Commission and included in the Moss Appeal letter, dated February 28, 2008:

"As noted, there is an existing riprap revetment located on the beach, seaward of the toe of the bluff. Commission staff have researched the subject site and determined that originally there was a small amount of riprap at this location prior to the Coastal Act, however between 1979 and 1989 this revetment was significantly improved, without the benefit of a coastal development permit and thus is unpermitted. Both the geotechnical report and the City failed to address the authorization of this revetment. The geotechnical report also failed to identify the nature and purpose of the existing riprap on the beach or address the need for protection, the potential need for future protection and/or the associated impacts to public access."

GEI Response: The City of Carlsbad asked us to comment on the existing rip rap, which was addressed in our addendum report, dated July 2, 2007. Based on a review of aerial photographs, the existing rock rip rap was constructed sometime in the early 1980s. The existing rock rip rap is necessary to protect the existing home and the existing home is safe with this existing rock rip rap in place. The existing rip rap has provided effective protection for at least the past 25 years. Prior to the installation of this shoreline protection, we have calculated a bluff recession rate of 0.33 feet/year in the past 99 years. Using a recession

7420 TRADE STREET • SAN DIEGO, CA. 92121 • (858) 549-7222 • FAX: (858) 549-1604 • EMAIL: geotech@gei-sd.com

Proposed Moss Residence
Carlsbad, California

Job No. 07-9342
Page 2

rate of 0.33 feet/year yields a projected, estimated unprotected bluff recession of 25 feet over a period of 75 years. It is our opinion, based on recent observation, that the existing rock rip rap is considered to be tight and secure and based on the anticipated bluff recession rate, should be kept in place to provide protection for the new home for the life of the structure. The existing revetment is the minimum size necessary to protect the structure and extends no further seaward than necessary. Additionally, the rock rip rap does not extend into the dedicated public lateral access easement.

LIMITATIONS

The findings, opinions and conclusions presented herein have been made in accordance with generally accepted principles and practice in the field of geotechnical engineering within the City of Carlsbad. No warranty, either expressed or implied, is made.

If you have any questions regarding this letter, please contact our office. Reference to our Job No. 07-9342 will help expedite a response to your inquiry.

Respectfully submitted,

GEOTECHNICAL EXPLORATION, INC.

Signature on File

Jaime A. Cerros, P.E.
R.C.E. 34422/G.E. 2007
Senior Geotechnical Engineer

Signature on File

Jay K. Heiser
Senior Project Geologist

Signature on File

Leslie D. Reed, President
C.E.G. 999[exp. 3-31-09]/R.G. 3391





EXHIBIT NO. 5
APPLICATION NO.
A-6-CII-08-028
Aerial Map of Site

CITY PERMITS ISSUED: **YELLOW DOTTED LINE**
CCC PERMITS ISSUED: **RED DOTTED LINE**
POTENTIAL VIOLATIONS: **GREEN ARROWS**
UNKNOWN: NO INDICATOR
PRE-COASTAL: **BLUE ARROW**



ALL DEVELOPMENT WITHIN THE RIPRAP IS UNPERMITTED

Reference: This Plot Plan was prepared from an existing electronically transferred CAD file by Hoffman Planning and Engineering and from on-site field reconnaissance performed by GEL.

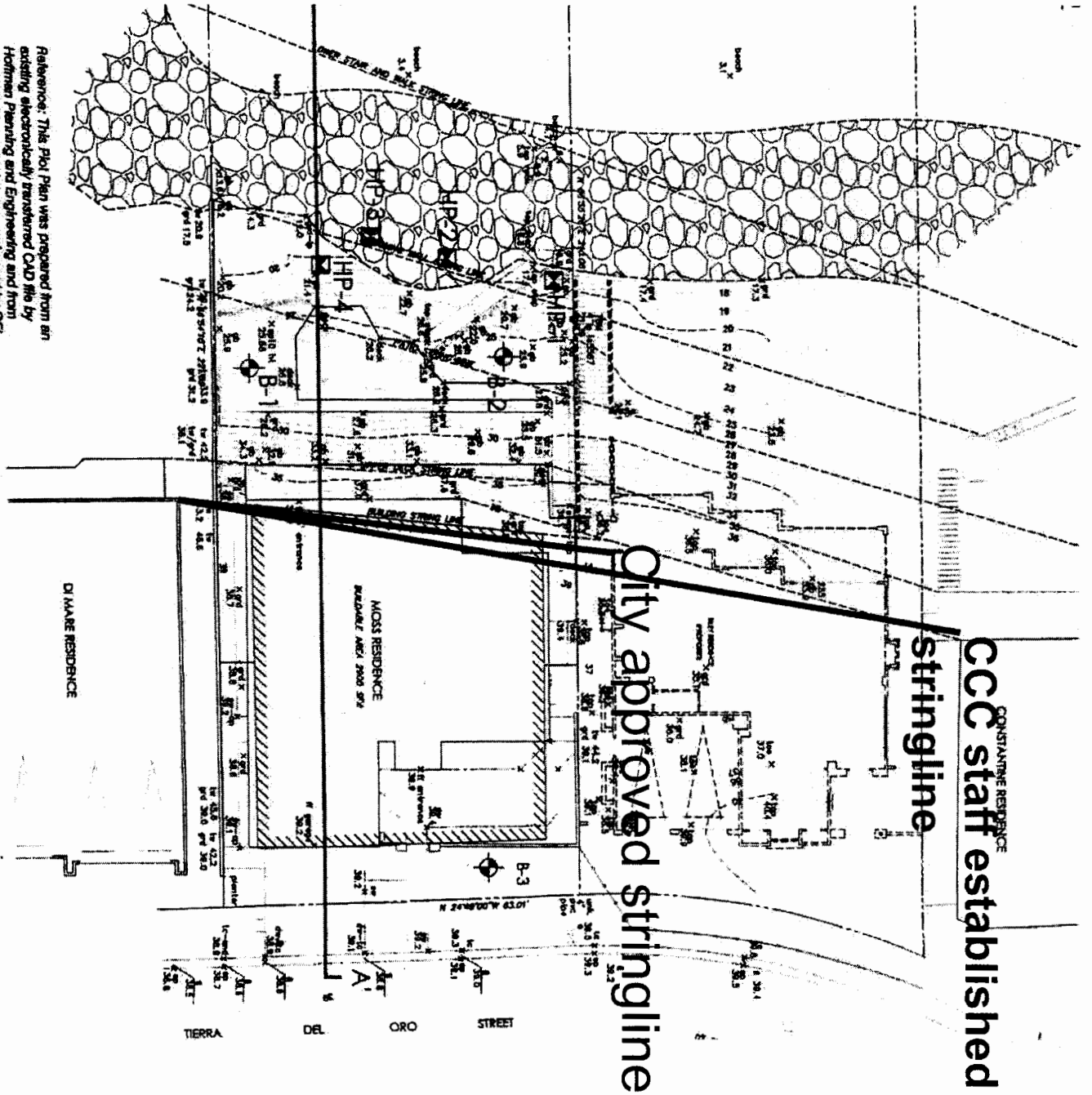


EXHIBIT NO. 7
APPLICATION NO.
A-6-CII-08-028
Stringline Plan

Are of development on bluff face

CCC staff established bluff edge

MOSS RESIDENCE BUILDABLE AREA 2000 SQ

EXHIBIT
APPLIC
A-6-C
Bluff

EXHIBIT NO. 8
APPLICATION NO.
A-6-CII-08-028
Bluff Locations





EXHIBIT NO. 2

APPLICATION NO.

A-6-CII-08-028-E6

Photos of unpermitted
development



California Coastal Commission

