

CALIFORNIA COASTAL COMMISSION

South Coast Area Office
200 Oceangate, Suite 1000
Long Beach, CA 90802-4302
(562) 590-5071



F11a

5-16-0627

(LOS ANGELES DEPARTMENT OF WATER AND POWER)

AUGUST 11, 2017

EXHIBITS

Table of Contents

Exhibit 1 – Vicinity Map

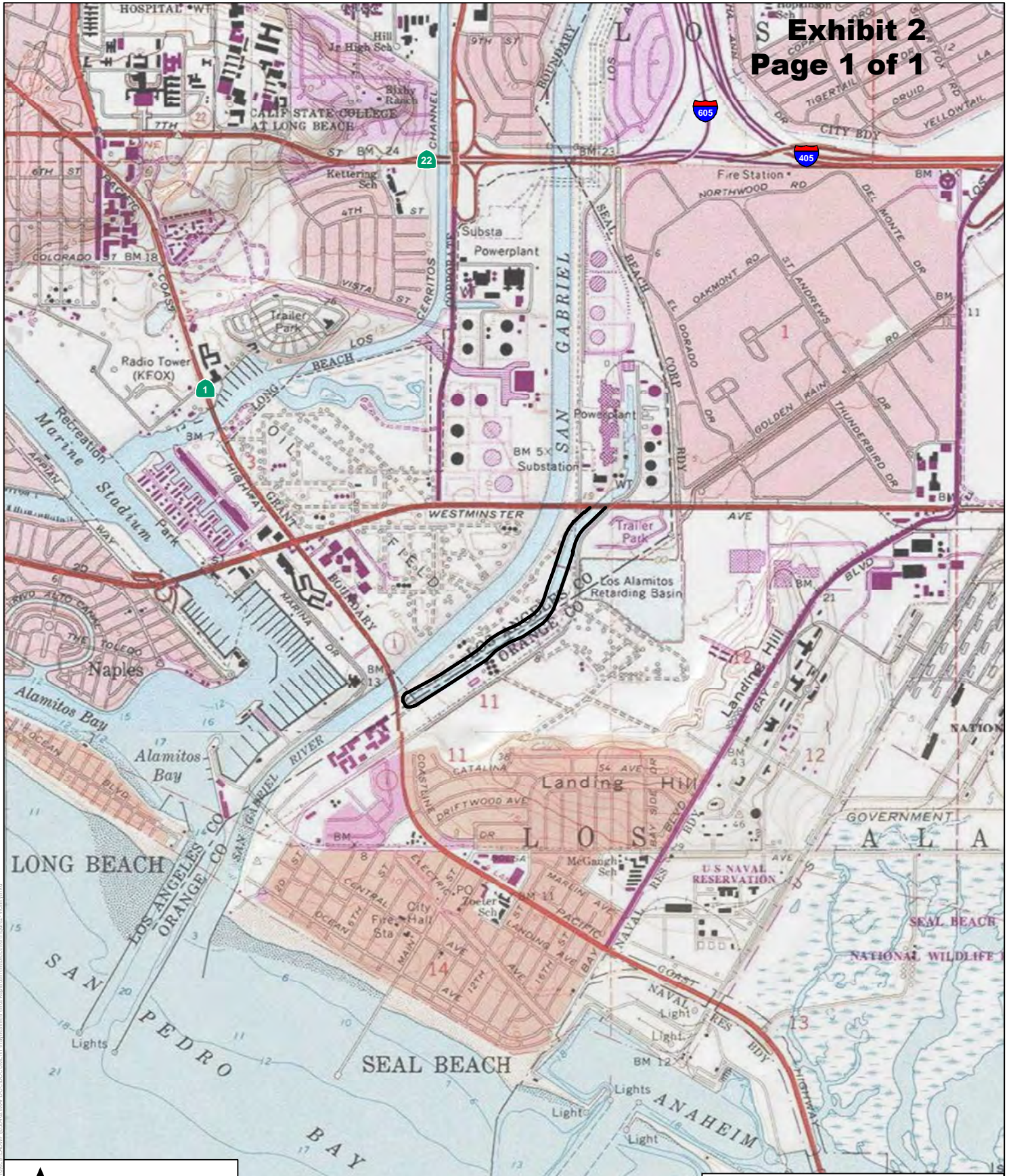
Exhibit 2 – Aerial Photo Outlining Project Site

Exhibit 3 – Biological Resources Map

Exhibit 4 – Site Photos



LADWP Haynes Inlet Fence Replacement Project



— Haynes Channel Inlet Fencing

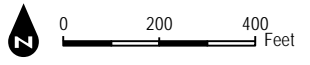
SOURCE: USGS 7.5-Minute Series Los Alamitos Quadrangle.
Township 5S, Range 12W, Sections 11, 12

FIGURE 2
Vicinity Map

LADWP Haynes Inlet Fence Replacement Project



FIGURE 3
Vegetation Communities and Land Cover Map



Limited public parking available
to the mouth of the Haynes Inlet
Channel



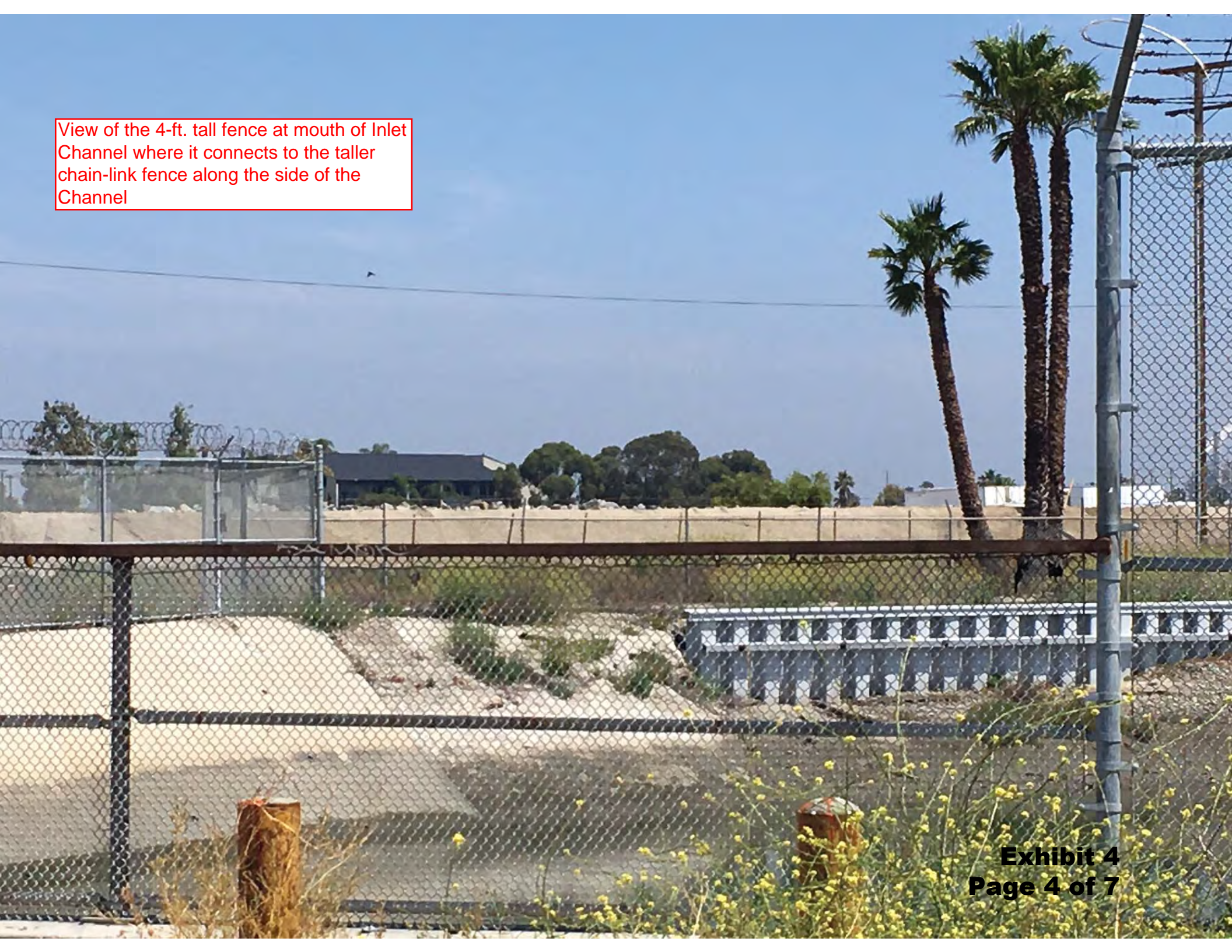


Site is below grade of Pacific Coast Hwy.

View of 4 ft. tall fence at the mouth of the Haynes Inlet Channel which permits for recreational fishing at the subject site.



View of the 4-ft. tall fence at mouth of Inlet Channel where it connects to the taller chain-link fence along the side of the Channel



Public recreational fishing along the 4-ft. tall chain-link fence at the mouth of the Inlet Channel.





Example of existing 2.25-inch chain link fence material along the property line with the Los Cerritos Wetlands Preserve property.



Example of restored native vegetation
growing close to the fence line along the Los
Cerritos Wetlands Preserve

Exhibit 4
Page 7 of 7