

CALIFORNIA COASTAL COMMISSION

SOUTH CENTRAL COAST AREA
89 SOUTH CALIFORNIA ST., SUITE 200
VENTURA, CA 93001
(805) 585-1800



California Coastal Commission

Field Trip Itinerary

Wednesday, March 7, 2018


- 1:30 pm – 2:00 pm: Leave the Oxnard Harbor District Office
333 Ponoma Street in the City of Port Hueneme
- Precise departure time will be based upon conclusion of closed session after the public hearing portion of the hearing agenda and is subject to change.
 - Transportation for Port tour attendees will be provided. However, space is limited for members of the public so transportation will be provided on a first come-first serve basis. Private vehicles are not allowed to follow the Port of Hueneme tour portion of the field trip.
- 2:00 pm – 2:30 pm: Tour at Port of Hueneme
Hosted by Cameron Spencer (Port of Hueneme Public & Government Relations Specialist) and Giles Pettifor (Port of Hueneme Environmental Manager)
- At the conclusion of the tour, members of the public will be taken back to the Oxnard Harbor District Office to retrieve their private vehicles and are invited to join the Commission at the designated stops below.
- 2:40 pm – 2:55 pm: Hueneme Wharf Plaza
Presentation by Tony Stewart, City of Port Hueneme Community Development Director
- 3:05 pm – 3:30 pm: Halaco Superfund Site
6200 Perkins Road in the City of Oxnard
Presentation by Ashley Golden, City of Oxnard Interim Assistant City Manager
- 3:40 pm – 4:00 pm: Ormond Beach Restoration Project Site in the City of Oxnard
Meet at the end of E. McWane Blvd off of Arcturus Ave.
Presentation by Laura Riege, The Nature Conservancy
- 4:00 pm: End tour and return to Oxnard Harbor District Office at 333 Ponoma Street



California Coastal Commission Itinerary/Driving Directions Wednesday, March 7, 2018

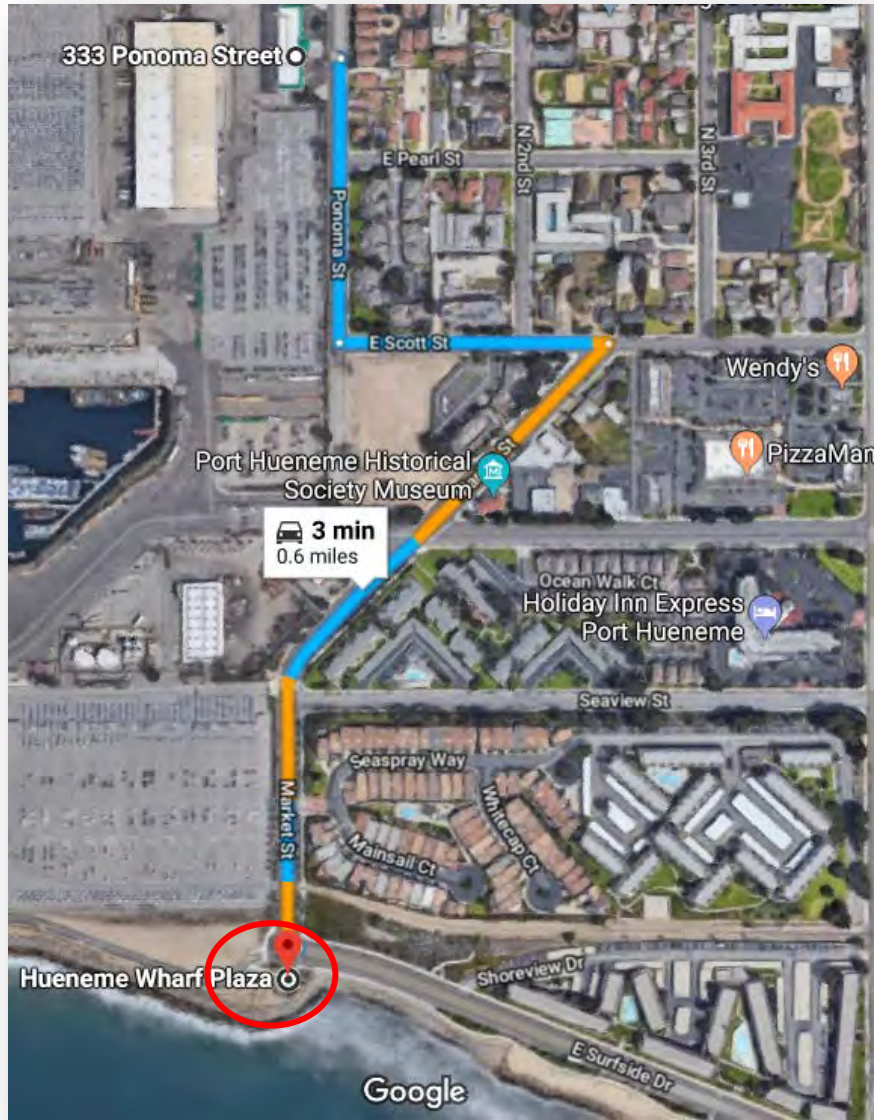
- | | |
|--------------------|--|
| 1:30 pm – 2:00 pm: | Leave the Oxnard Harbor District Office
333 Ponoma Street in the City of Port Hueneme |
| 2:00 pm – 2:30 pm: | Tour at Port of Hueneme |
| 2:40 pm – 2:55 pm: | Hueneme Wharf Plaza |
| 3:05 pm – 3:30 pm: | Halaco Superfund Site |
| 3:40 pm – 4:00 pm: | Ormond Beach Restoration Project Site |

Driving Directions



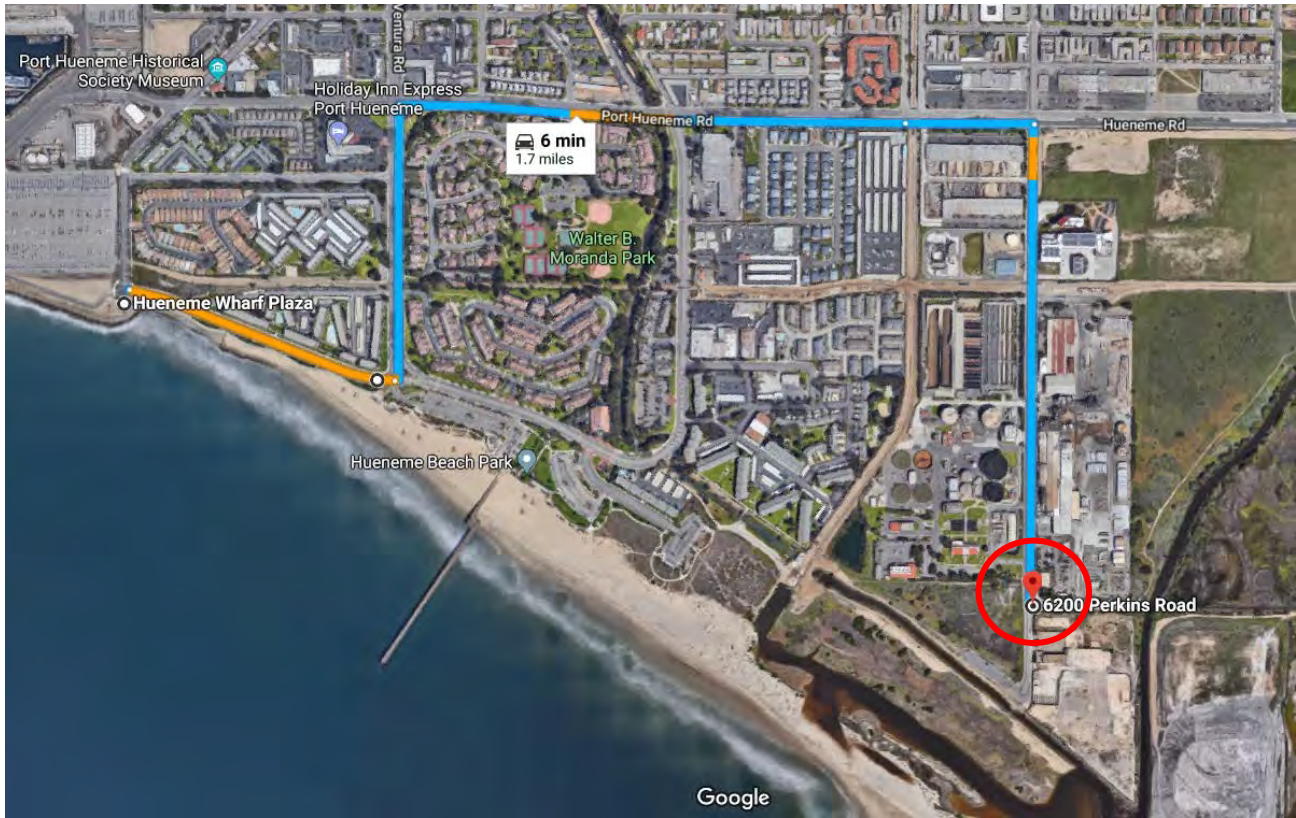
STOP 1: Port of Hueneme Tour

- Meet at 333 Ponoma Street, City of Port Hueneme
- Transportation for Port tour attendees will be provided. However, space is limited for members of the public so transportation will be provided on a first come-first serve basis. Private vehicles are not allowed to follow the Port of Hueneme tour portion of the field trip.
- At the conclusion of the tour, members of the public will be taken back to the Oxnard Harbor District Office to retrieve their private vehicles and are invited to join the Commission at the designated stops below.



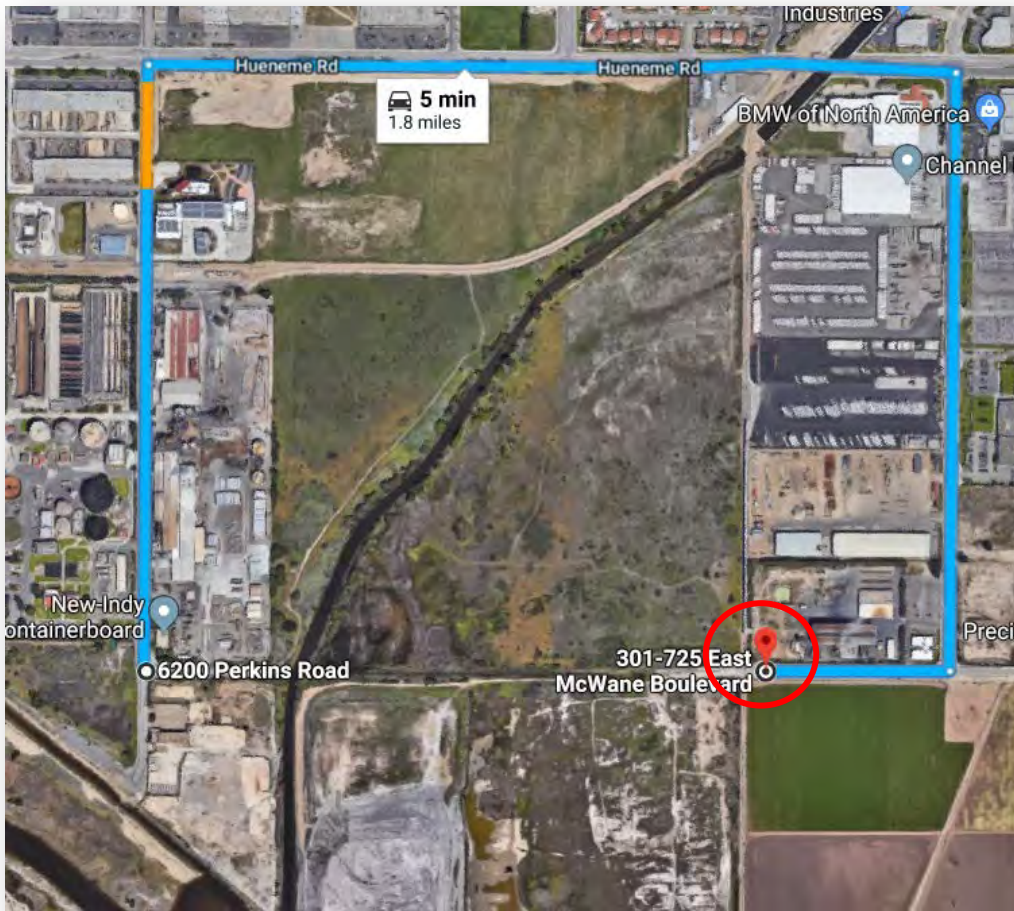
STOP 2: Hueneme Wharf Plaza

- From 333 Ponoma Street, City of Port Hueneme
- Head south on Ponoma Street
- Turn left on E. Scott Street
- Turn right on Market Street and continue on Market until the intersection with E. Surfside Drive
- Turn left on E. Surfside Drive and park on side of road on Surfside Drive
- Meet at Hueneme Wharf Plaza at intersection of Market Street and E. Surfside Drive



STOP 3: Halaco Superfund Site

- From Hueneme Wharf Plaza
- Head east on Surfside Drive
- Turn left onto S. Ventura Road
- Turn right onto Port Hueneme Road
- Turn right on Perkins Road
- Meet at 6200 Perkins Road



STOP 4: Ormond Beach Restoration Project Site

- From Halaco Superfund Site
- Head north on Perkins Road
- Turn right on Hueneme Road
- Turn right on Arcturus Ave.
- Turn right on E. McWane Blvd.
- Meet at end of E. McWane Blvd.