

CALIFORNIA COASTAL COMMISSION

CENTRAL COAST DISTRICT
725 FRONT STREET, SUITE 300
SANTA CRUZ, CA 95060
PHONE: (831) 427-4863
FAX: (831) 427-4877
WEB: WWW.COASTAL.CA.GOV



Th11a

CDP 3-12-050-A1 (ODSVRA DUST CONTROL AMENDMENT) JULY 9, 2020 EXHIBITS

Table of Contents

Exhibit 1: Project Location and Site Photos

Exhibit 2: DPR's Proposed Dust Control Program Amendment

Exhibit 3: Dust Control Measures Photos

ODSVRA Location Maps



Pier Avenue Access

Interim Staging Area

La Grande Tract

Post Markers

Open Riding Area

Seasonal Exclosure Area
(Southern Exclosure)

Oso Flaco Access
(pedestrian only)

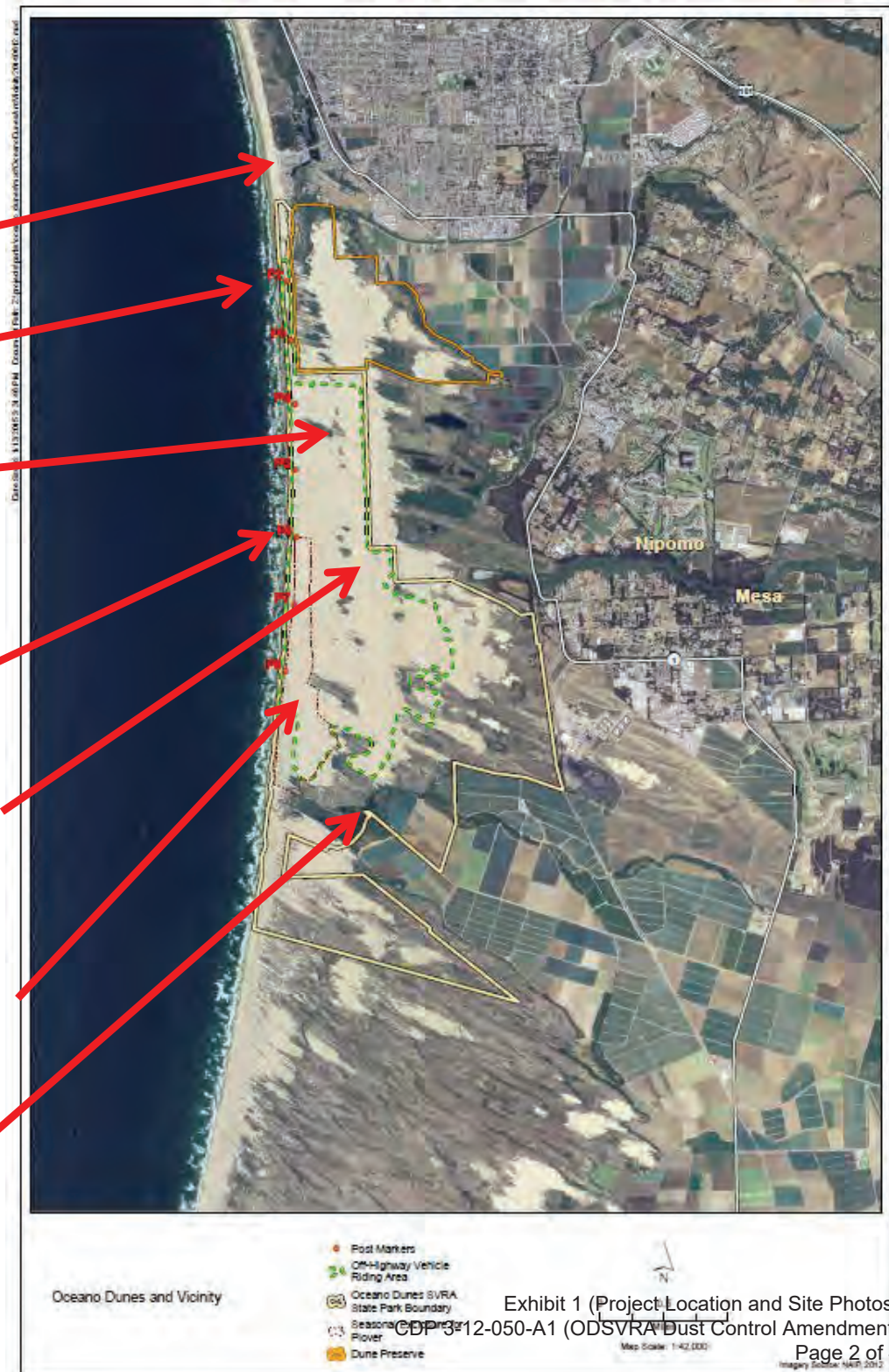
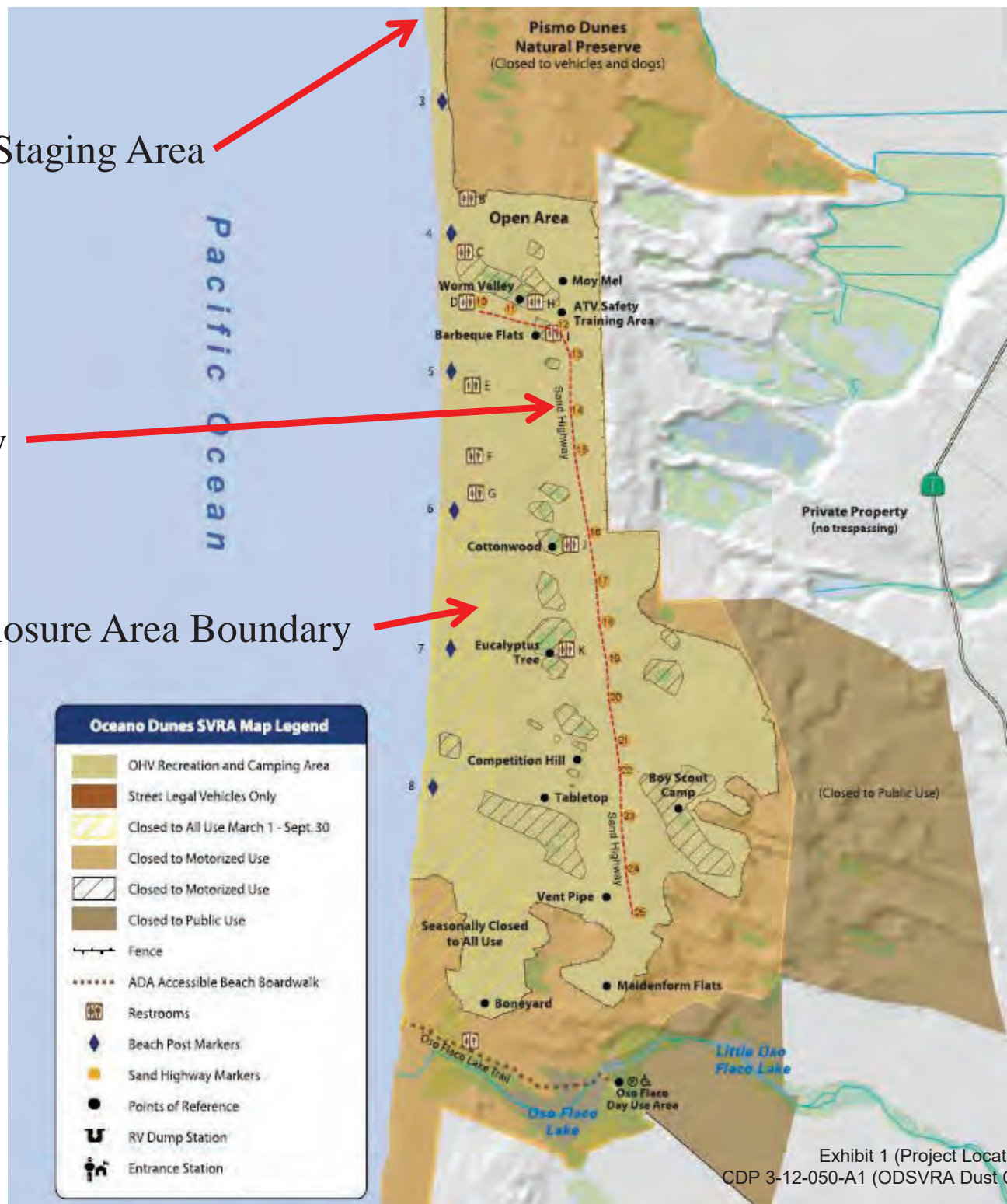


Exhibit 1 (Project Location and Site Photos)

Interim Staging Area

Sand Highway

Seasonal Exclosure Area Boundary



Aerial of Open Riding Area



Memorandum

Date: April 23, 2020

To: Mr. Kevin Kahn, California Coastal Commission Central Coast District Supervisor

From: Dan Canfield, Program Manager
Off-Highway Motor Vehicle Recreation Division
Department of Parks and Recreation

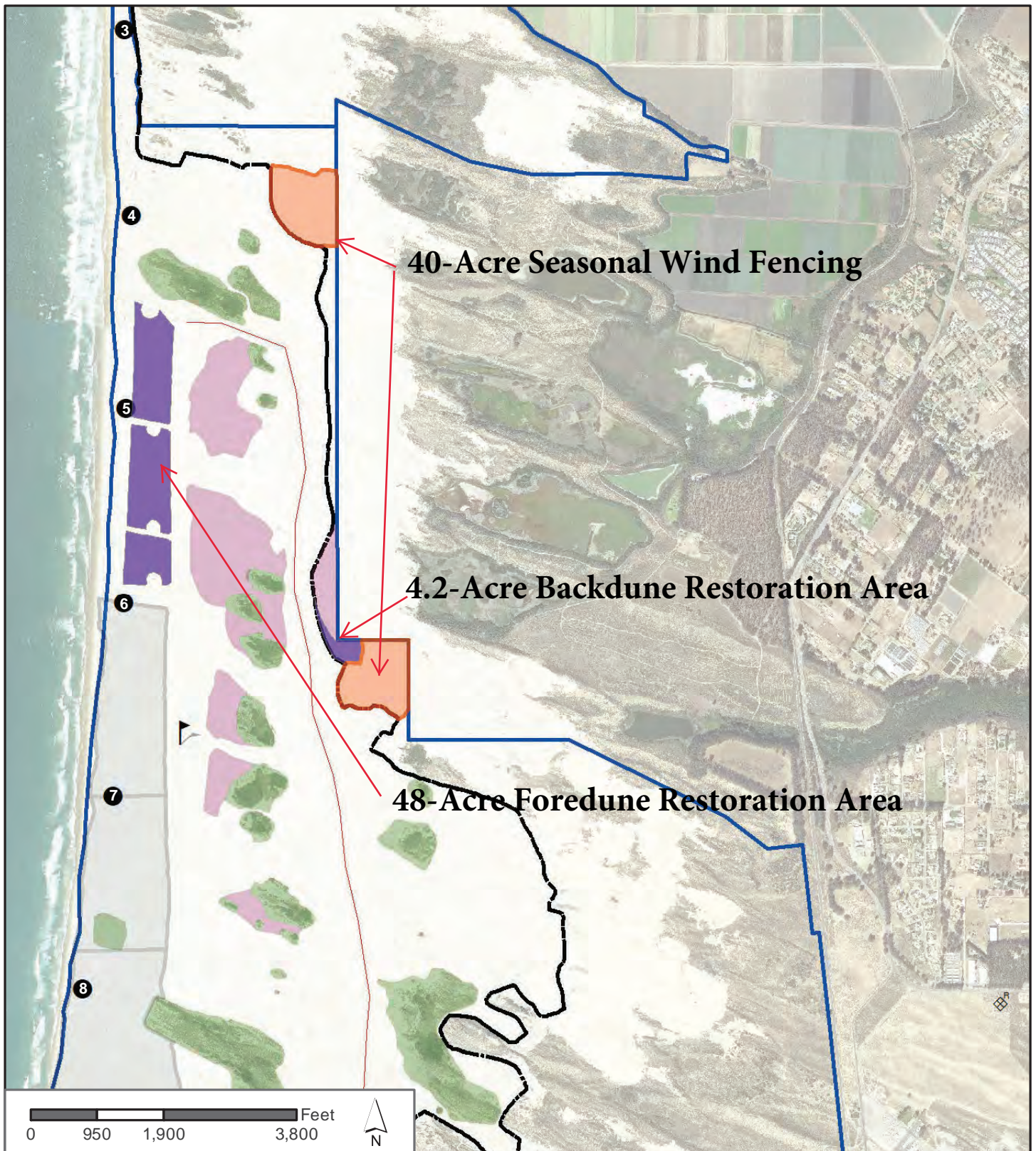
Subject: Coastal Development Permit 3-12-050, Special Condition 2
2019 Annual Work Plan

The California Department of Parks and Recreation implemented the following dust control treatments from December 2019 through April 2020.

- 2019 Wind Fence Projects – two arrays totaling approx. 40 acres. Temporary treatments to be removed in Fall 2020.
- 2019 Additional 4.2-acre Dune Vegetation Project. Permanent treatment.

A map showing the location of the treatments is attached as Exhibit 1. San Luis Obispo County Air Pollution Control District approval of the projects is attached as Exhibit 2.

Thank you for your continued support of these important dust control projects.



Source: CDPR, Desert Research Institute

5/17/2020

- Permanent (52 acres)
- Temporary Wind Fence (40 acres)
- Initial SOA (103 acres)
- Existing fenced vegetation islands (186 acres)
- Nesting enclosure
- Park boundary
- Marker post
- S1 wind tower
- Sand Highway, approx.
- Open riding and camping area boundary fence



SOA Dust Control Projects

Oceano Dunes SVRA 2020

Exhibit 2 (DPR's Proposed Dust Control Program Amendment)

CDP 3-12-050-A1 (ODSVRA Dust Control Amendment)

Page 2 of 3



Air Pollution Control District
San Luis Obispo County

Via Email & Mail

February 19, 2020

Liz McGuirk
California Department of Parks and Recreation
P.O. Box 942896
Sacramento, California 94296-0001
Liz.mcguirk@parks.ca.gov

SUBJECT: Approval of the 2020 Dust Control Projects dated January 31, 2020 - Modified
Stipulated Order of Abatement Number 17-01 (SOA#17-01)

Dear Liz McGuirk:

Based on the approval from the Scientific Advisory Group (SAG), the APCD approves the Revised Proposal for 2020 Dust Control Projects submitted on January 31, 2020.

Again, thank you for your efforts and feel free to contact me with any questions or concerns.


Respectfully,

A handwritten signature in blue ink, appearing to read "Gary E. Willey", is written over a light blue circular background.

GARY E. WILLEY
Air Pollution Control Officer

Enclosure

Email cc: Hearing Board, District Board, District Counsel, Coastal Commission Staff, SAG, State Parks Staff



**48-Acre Foredune
Restoration Area**

Photo Taken May 22, 2020

Exhibit 3 (Dust Control Measures Photos)
CDP 3-12-050-A1 (ODSVRA Dust Control Amendment)
Page 1 of 4

Installation of Foredune Straw and Dune Plants

Photo Taken May 22, 2020



4.2-Acre Restoration Area

Photo Taken May 22, 2020

Seasonal Wind Fencing



Photo Taken April 24, 2020

Seasonal Wind Fencing



4.2-Acre Restoration Area

Exhibit 3 (Dust Control Measures Photos)
CDP 3-12-050-A1 (ODSVRA Dust Control
Amendment)
Page 4 of 4