

## **CALIFORNIA COASTAL COMMISSION**

CENTRAL COAST DISTRICT  
725 FRONT STREET, SUITE 300  
SANTA CRUZ, CA 95060  
PHONE: (831) 427-4863  
FAX: (831) 427-4877  
WEB: WWW.COASTAL.CA.GOV



# **W18a**

### **3-20-0520 (HARFORD PIER AND LANDING PARKING PROGRAM) JANUARY 13, 2021 HEARING EXHIBITS**

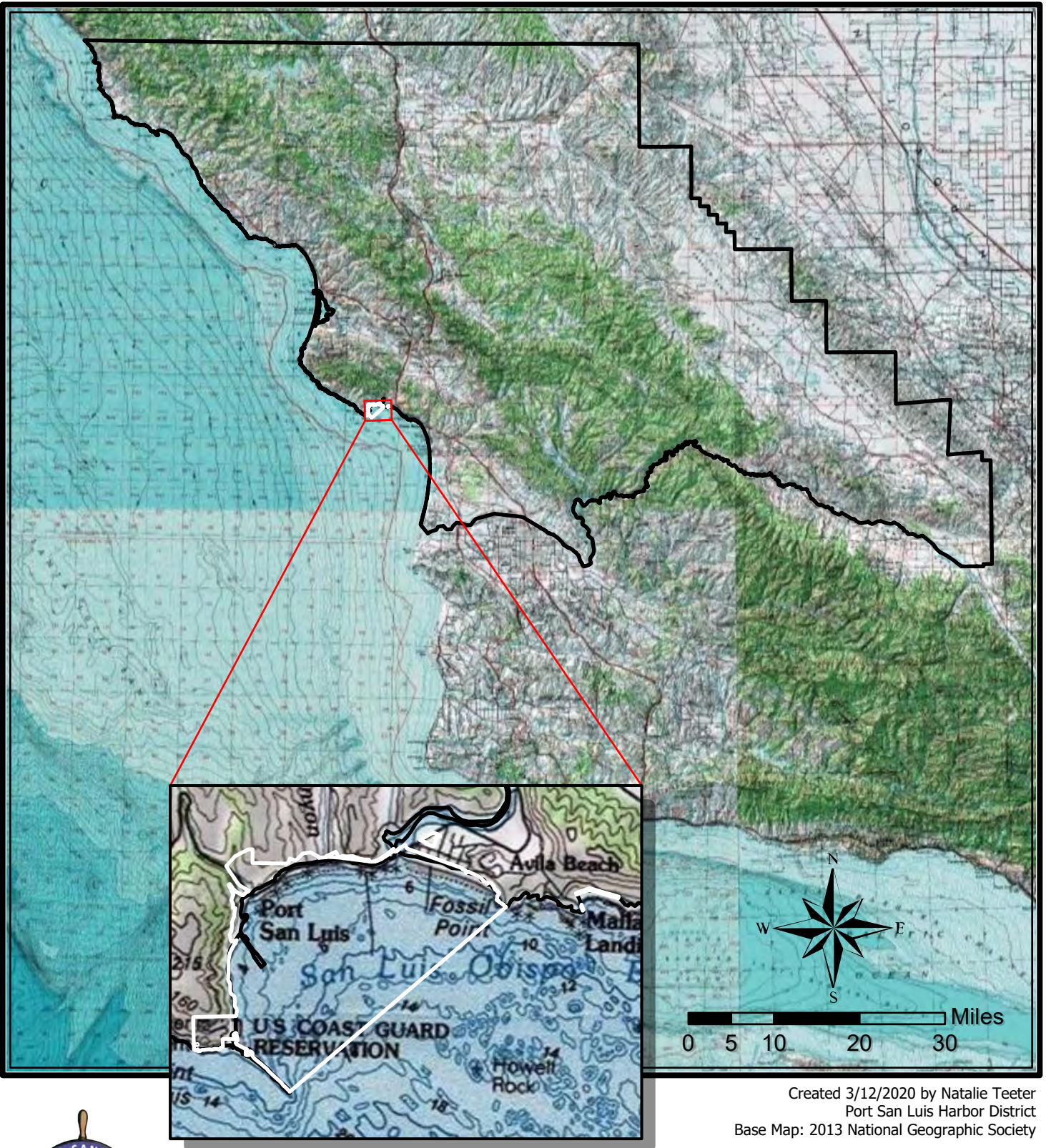
#### **Table of Contents**

- Exhibit 1 – Project Vicinity Map**
- Exhibit 2 – Project Area Photo and Parking Configuration**
- Exhibit 3 – Project Site Plans**

# VICINITY MAP

Harford Pier and Landing  
Paid Parking Program  
Coastal Development Permit

Path: Z:\Facilities Department\06. GIS\02. GIS Specialist\01. Map Projects\00 General\Maps\LAFCO\LAFCO PSL HD SOT.aprx



Created 3/12/2020 by Natalie Teeter  
Port San Luis Harbor District  
Base Map: 2013 National Geographic Society



Quadrangle: Pismo Beach  
Township/Section: San Miguelito Land Grant  
Latitude: 35.1721  
Longitude: - 120.7562

3-20-0520 (Harford Pier and Landing Parking Program)  
Exhibit 1  
1 of 1

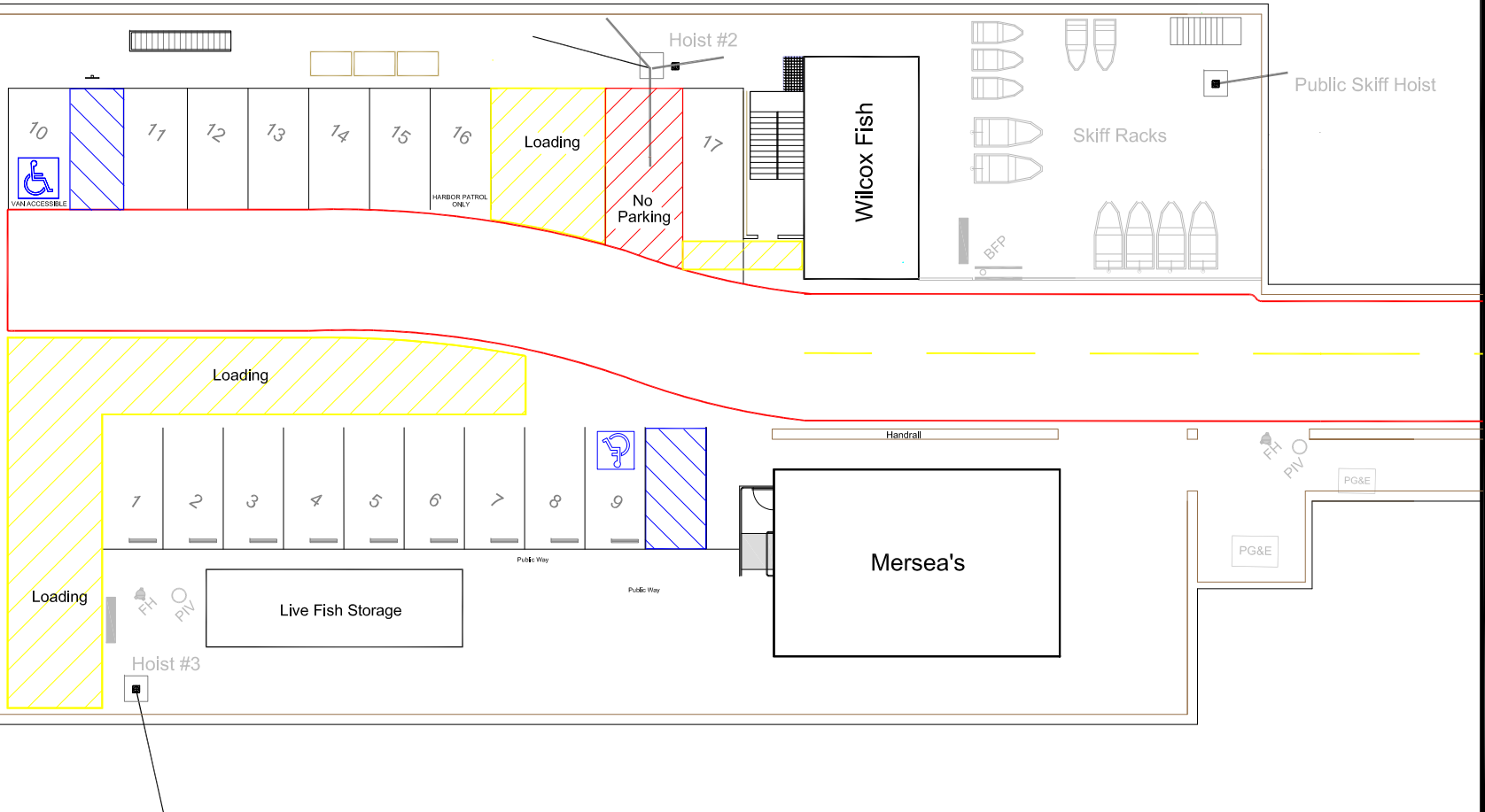


# Harford Pier and Landing



Olde Port Fish

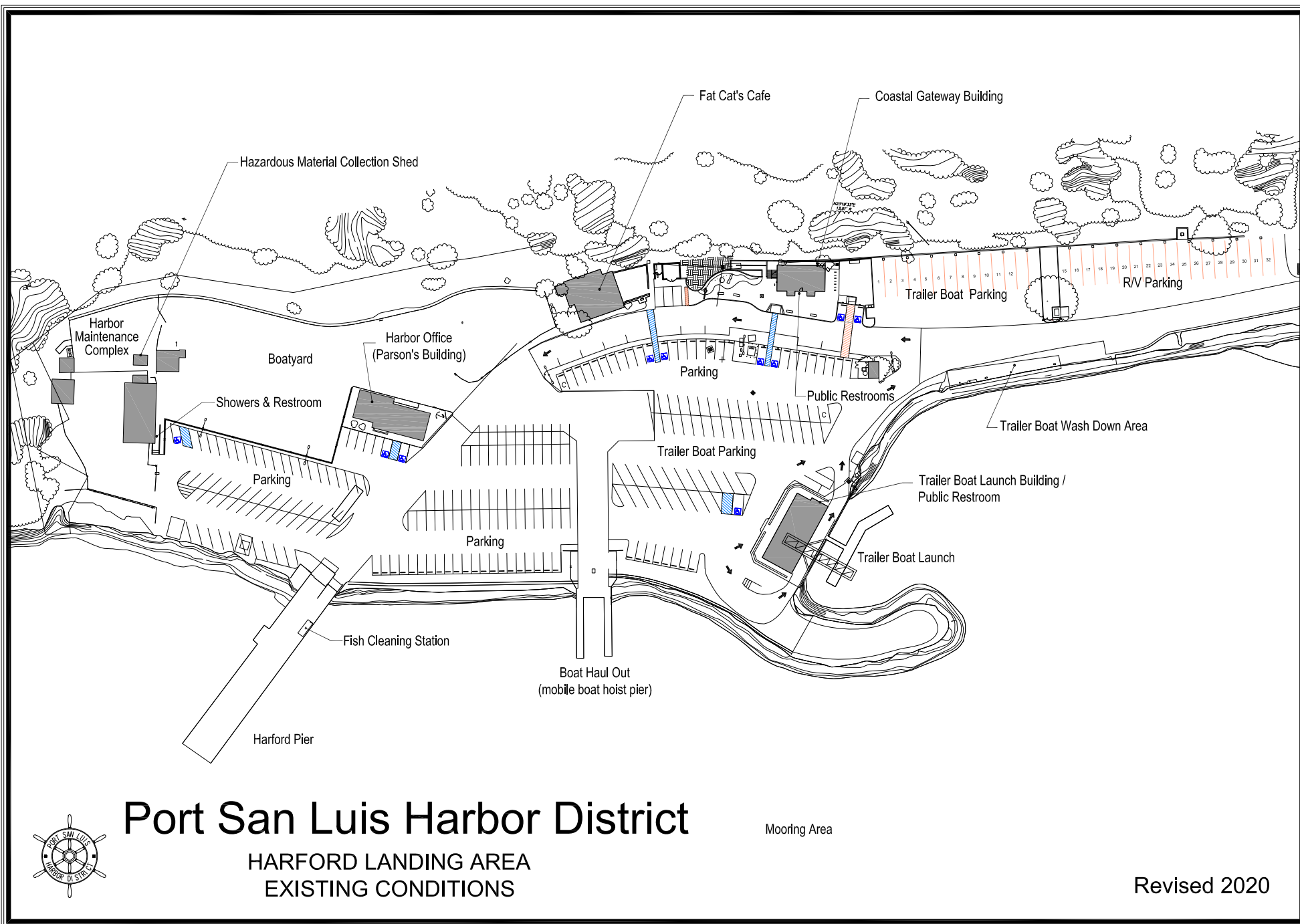
Cold Storage /  
Offices



# Port San Luis Harbor District

HARFORD PIER PARKING AREA  
EXISTING CONDITIONS

Revised 2020

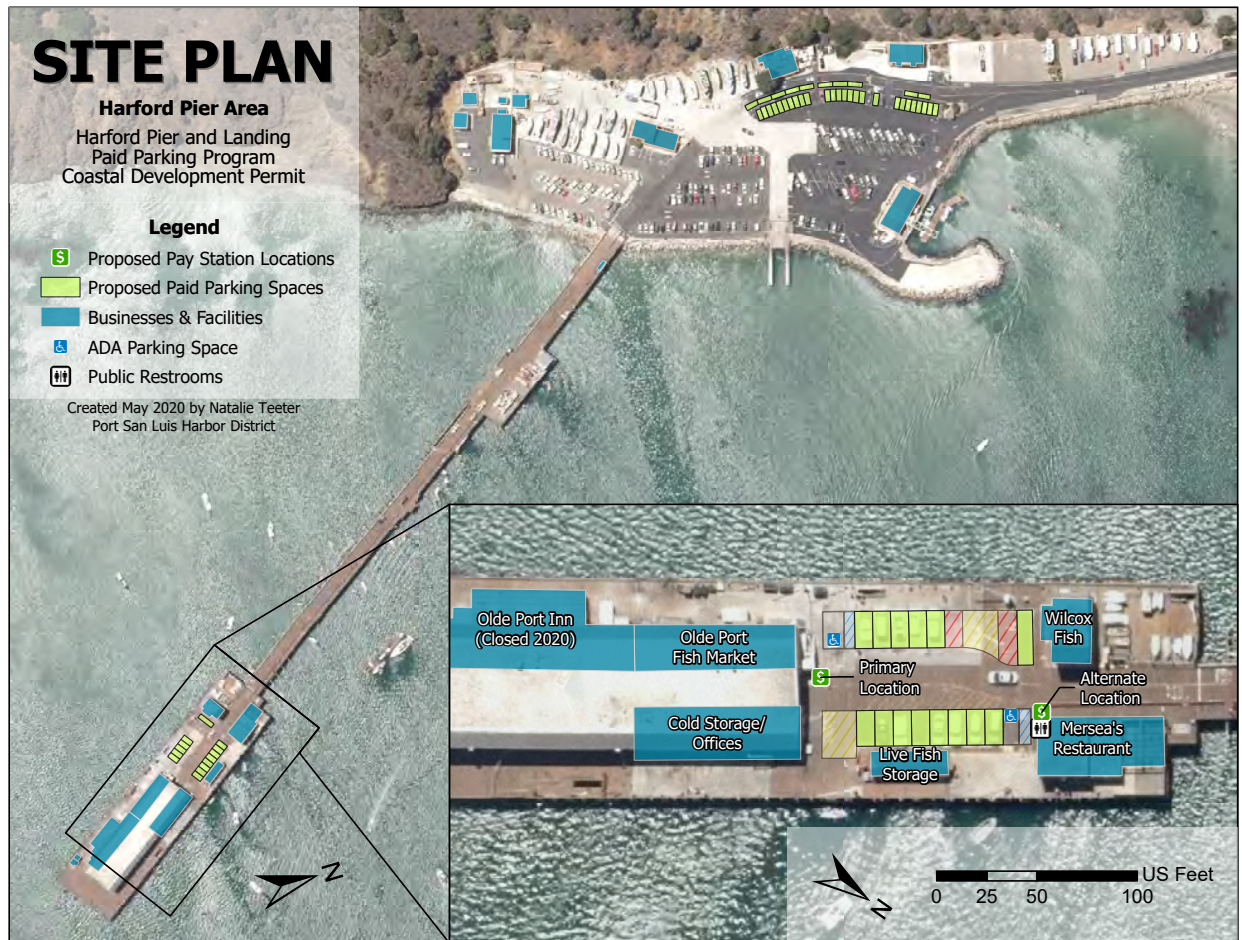


# Port San Luis Harbor District

HARFORD LANDING AREA  
EXISTING CONDITIONS

Revised 2020





3-20-0520 (Harford Pier and Landing Parking Program)

Exhibit 3

1 of 2



3-20-0520 (Harford Pier and Landing Parking Program)

Exhibit 3

2 of 2