

CALIFORNIA COASTAL COMMISSION

455 MARKET STREET, SUITE 228
SAN FRANCISCO, CA 94105-2219
VOICE (415) 904-5200
FAX (415) 904-5400



W16a

MA-2021-001 (COUNTY OF SAN DIEGO)

FEBRUARY 10, 2021

EXHIBITS

Table of Contents

EXHIBIT 1 – Post LCP Certification Permit and Appeal Jurisdiction Index Map: County of San Diego

EXHIBIT 2 – Draft Post LCP Certification Permit and Appeal Jurisdiction Map: County of San Diego LCP segment

Post LCP Certification Permit and Appeal Jurisdiction Index Map: County of San Diego

Cities of Oceanside, Carlsbad, Encinitas, Solana Beach, Del Mar, San Diego, Coronado, National City, Chula Vista, Imperial Beach

Index Map



Note 1

The Coastal Zone Boundary depicted on this map may have been revised due to legislative amendments and/or minor boundary adjustments approved by the Coastal Commission pursuant to Public Resources Code §30103. The digital version of this Coastal Zone Boundary dataset (which is a conformed copy of the adopted linked version of the Coastal Zone Boundary) includes attribution that identifies each segment in which a boundary has changed as a result of legislative changes and/or minor boundary adjustments.

Note 2

The coastal zone boundary shown on this map is based on a digital version of the boundary depicted on maps adopted by the California Coastal Commission pursuant to §30103(b) of the California Coastal Act of 1976 (California Public Resources Code §30000 et. seq.), and modified from time to time by legislative amendments and Minor Boundary Adjustments. Both this depicted boundary and the digital version of this data represent conformed copies of the original adopted boundary and also reflect subsequent legislative and Coastal Commission changes. This data does not represent survey-level accuracy information, and may not eliminate the need for a formal boundary determination.


In addition to the land area delineated, the coastal zone includes all offshore islands, and extends seaward to the State's outer limit of jurisdiction.

Under the provisions of §304(a) of the federal Coastal Zone Management Act of 1972, as amended, "excluded from the coastal zone are lands the use of which is by law subject solely to the discretion of or which is held in trust by the federal government, its officers or agents."

Under the provisions of §30008 of the California Coastal Act as amended in 1978, "within federal lands excluded from the coastal zone pursuant to the federal Coastal Zone Management Act of 1972, the State of California shall, consistent with applicable federal and state laws, continue to exercise the full range of powers, rights, and privileges it now possesses or which may be granted."

Note 3

This map has been prepared to show where the California Coastal Commission retains post-LCP certification permit and appeal jurisdiction pursuant to P.R.C. §30519(b), and §30603(a)(1) and (a)(2), and §30613. In addition, developments may also be appealable pursuant to P.R.C. §30603(a)(3), (a)(4), and (a)(5). If questions arise concerning the precise location of the boundary of any area defined in the above sections, the matter should be referred to the local government and/or the Executive Director of the Commission for clarification and information. This map may be updated as appropriate and may not include all lands where post-LCP certification permit and appeal jurisdiction is retained by the Commission.



Permit Jurisdiction

This area includes tidelands, submerged lands, and lands where the public trust may exist.



Appeal Jurisdiction

This area includes lands between the sea and the designated first public road paralleling the sea or within 300 feet of the inland extent of any beach or of the mean high tide line if there is no beach, whichever is the greater distance. Also included are lands within 100 feet of streams and wetlands and lands within 300 feet of the top of the seaward face of any coastal bluff.




First Public Road



First Public Road 14 CCR 13577(i)(2)



100 Feet from Stream Top of Bank



100 Feet from Wetland Extent



300 Feet from Top of Coastal Bluff



300 Feet from Inland Extent of Beach



300 Feet from Mean High Tide Line



Appeal Jurisdiction (P.R.C. §30613)



Areas of Deferred Certification (ADC)

Development in this area remains subject to Coastal Commission original permit jurisdiction.



Certified Coastal Long Range Development Plan

Development in this area either remains subject to Coastal Commission review and approval, or Coastal Commission review of projects approved under a Long Range Development Plan.



Coastal Zone Boundary



City Boundary

Note 4

The Appeal Jurisdiction shown on this map may include areas adjacent to streams depicted on the corresponding USGS 7.5 minute quadrangle maps that have been channelized or otherwise altered. Pursuant to 14 C.C.R. §13577(a), channelized streams not having significant habitat value should not be considered as a basis for delineating stream appeal jurisdiction.

Note 5

In addition to the geographic areas of appeal jurisdiction depicted hereon, the following types of development are appealable throughout the coastal zone pursuant to P.R.C. §30603 (a)(4) and (a)(5):

1. Any development approved by a county that is not designated as a principal permitted use under zoning approved pursuant to the applicable Local Coastal Program;
2. Any development that constitutes a major public works project or a major energy facility.

Note 6

In some areas individual parcels of land may be bisected by the appeal jurisdiction boundary. All development proposed within the appeal area defined as appealable is subject to the Commission's jurisdiction. In addition, if a development is proposed partly on the portion of the parcel that forms the basis for geographic appeal jurisdiction, and partly on the remainder of the parcel, and the Commission decides to hear the appeal, then the Commission reviews the local government approved permit de novo including all the development that was authorized in the permit.

Note 7

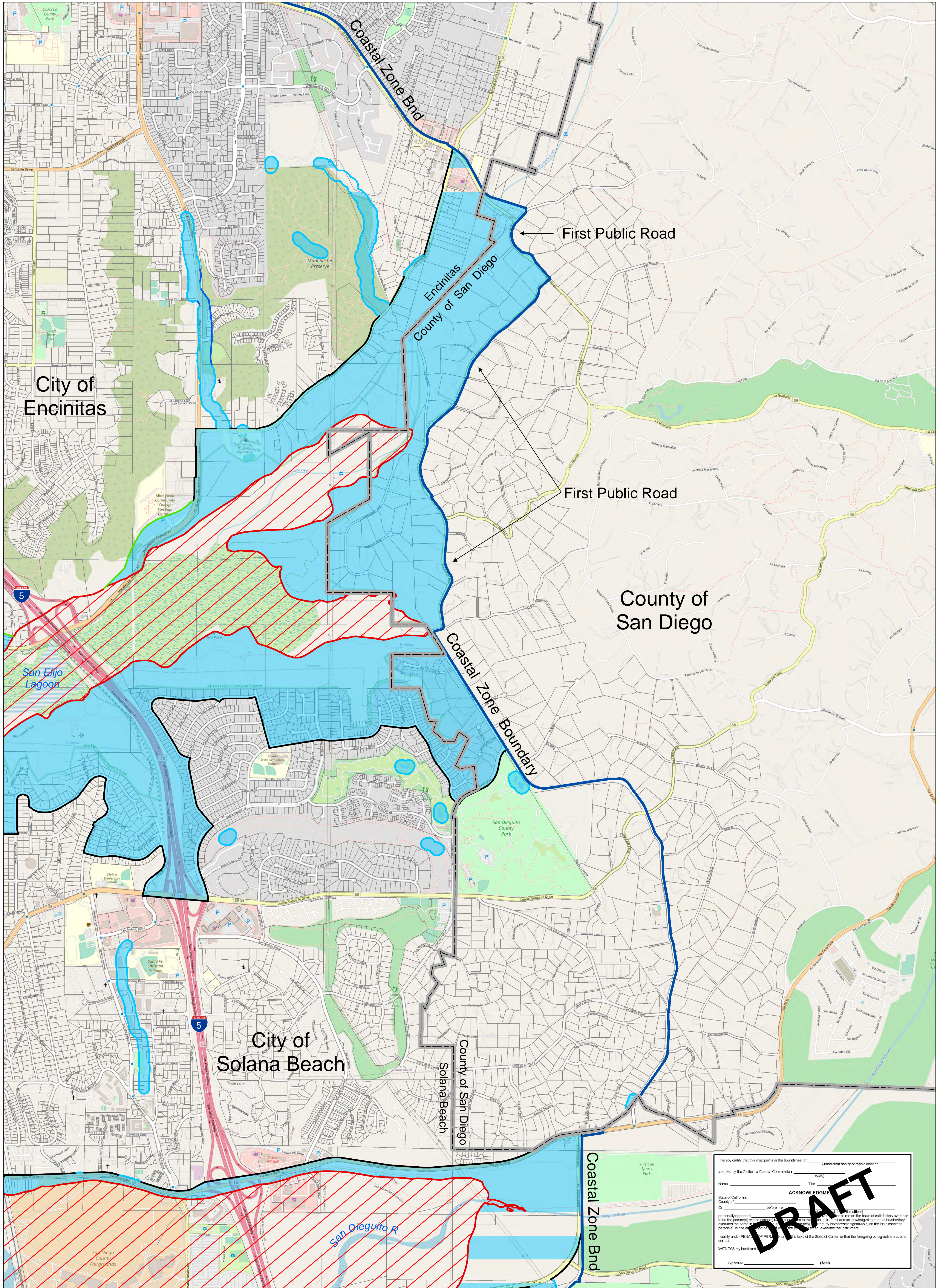
The boundaries shown on this map are not to be used for establishing or depicting State ownership boundaries or granted lands and are to be used in reference to the Coastal Commission's Post LCP Certification Permit and Appeal Jurisdictions only. This map has not been approved by the California State Lands Commission, is subject to change, and may not include all lands subject to the public trust. Any questions which arise, pursuant to the public trust, should be directed to the California State Lands Commission.

Note 8

Development on Federal Lands requires a Coastal Commission Coastal Development Permit or federal consistency certification or determination.

**Exhibit 01
MA-2021-001**

REGULATORY AND JURISDICTIONAL BOUNDARIES County of San Diego LCP Segment

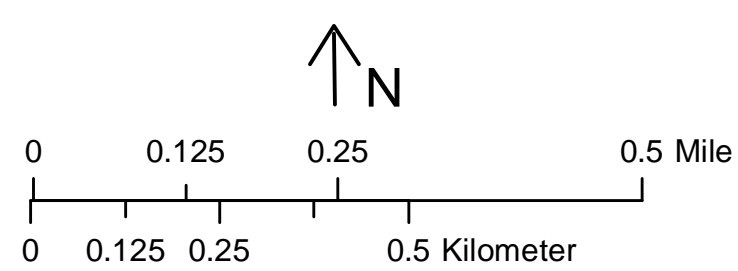


I hereby certify that this map portrays the boundaries for _____ (jurisdiction and geographic location)
 adopted by the California Coastal Commission (CSC) _____ (date)
 Name _____ Title _____
ACKNOWLEDGMENT
 State of California _____ before me
 County of _____
 On _____, _____, 2021, I, _____, a Notary Public in and for the State of California, personally appeared _____, known to me to be the person(s) whose name(s) is/are set forth in the foregoing paragraph, and acknowledged to me that he/she/they executed the same as the act(s) of _____ (person(s) or the estate of the individual(s)).
 I certify under PENALTY OF PERJURY under the laws of the State of California that the foregoing paragraph is true and correct.
 WITNESS my hand and seal:
 Signature _____ (Print)
 _____ (Seal)

DRAFT

This map and the jurisdictional boundaries depicted hereon are part of a larger map series depicting regulatory boundaries within San Diego County. Please refer to the Index Map of San Diego County for map symbology and appropriate use information. Base map: (c) OpenStreetMap and contributors, Creative Commons-Share Alike License (CC-BY-SA). For illustrative purposes only.

Technical Services Division - GIS Unit
 California Coastal Commission



*The Appeal Jurisdiction shown on this map may include areas adjacent to streams depicted on the corresponding USGS 7.5 minute quadrangle maps that have been channelized or otherwise altered. Pursuant to 14 C.C.R. §13577(a), channelized streams not having significant habitat value should not be considered as a basis for delineating stream appeal jurisdiction.

Exhibit 2
MA-2021-001