

**CALIFORNIA COASTAL COMMISSION**

SAN DIEGO DISTRICT OFFICE  
7575 METROPOLITAN DRIVE, SUITE 103  
SAN DIEGO, CA 92108-4402  
VOICE (619) 767-2370  
FAX (619) 767-2384



# F13b

**6-20-0685 (CHURCH RESIDENCE)**

**SEPTEMBER 10, 2021**

## **EXHIBITS**

### **Table of Contents**

- EXHIBIT 1: Vicinity Map**
- EXHIBIT 2: Aerial View**
- EXHIBIT 3: Proposed Site Plan**
- EXHIBIT 4: 100 ft. Wetland Buffer Open Space Area**
- EXHIBIT 5: Views of Site**
- EXHIBIT 6: Lateral Public Access Easement Area**
- EXHIBIT 7: Approved Public Access Sign Design**
- EXHIBIT 8: Unpermitted Vegetation Clearing**
- EXHIBIT 9: Unpermitted Artificial Beach**



SITE



|   |
|---|
| EXHIBIT NO. 1   |
| APPLICATION NO.   |
| <b>6-20-0685</b>  |
| Vicinity Map  |
|  California Coastal Commission |

COR. 15 LOT 1



|   |
|---|
| EXHIBIT NO. 2   |
| APPLICATION NO.<br><b>6-20-0685</b>   |
| Aerial View   |
|  California Coastal Commission |



**MHTL 4.4ft  
NAVD88**



|   |
|---|
| EXHIBIT NO. 3   |
| APPLICATION NO.<br><b>6-20-0685</b>   |
| Site Plan   |
|  California Coastal Commission |

Proposed sewer connection

Sewer pipeline

100 ft. buffer/  
open  
space  
deed  
restricted  
area

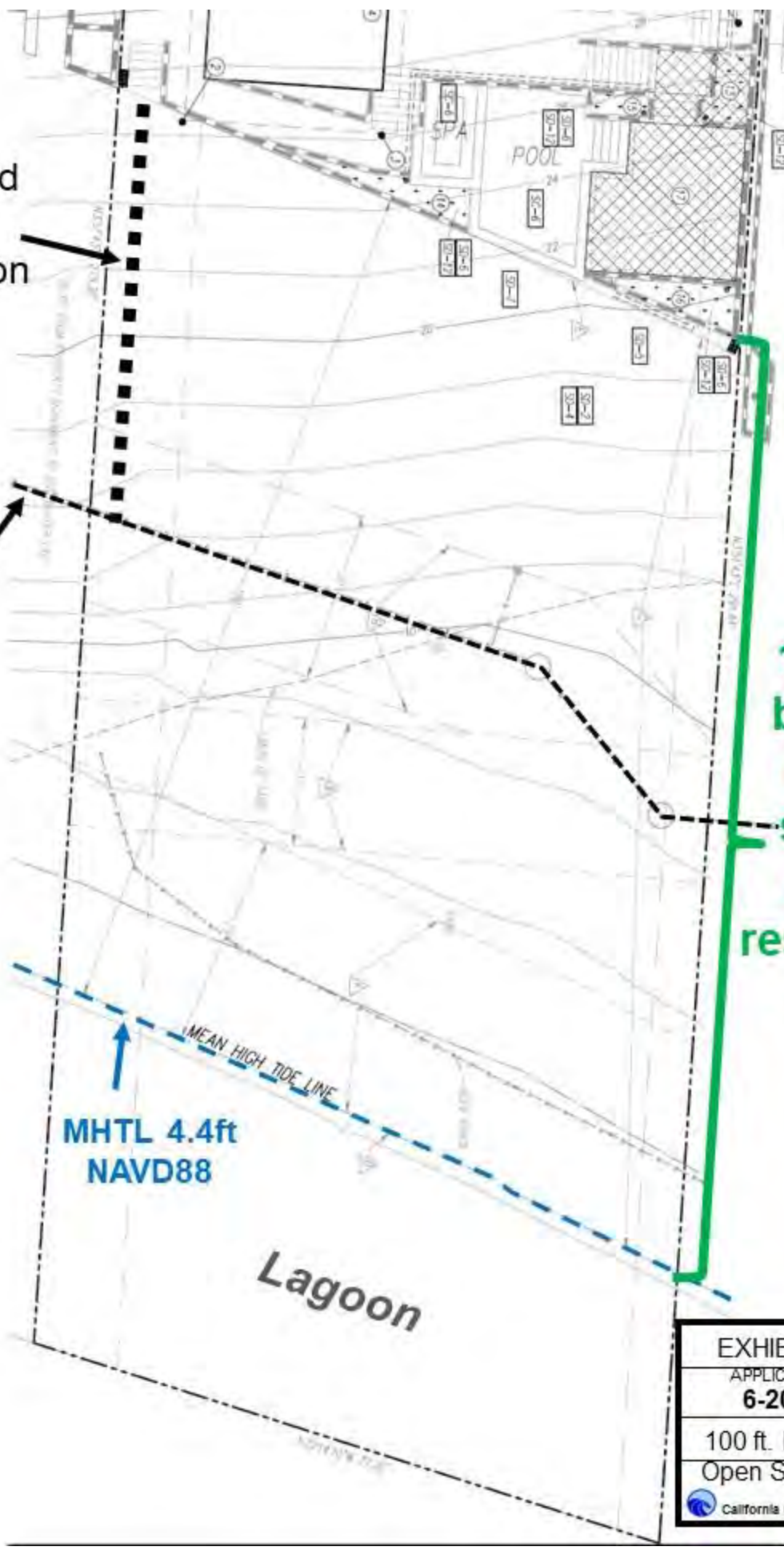
MHTL 4.4ft  
NAVD88

MEAN HIGH TIDE LINE

Lagoon



|   |
|---|
| EXHIBIT NO. 4   |
| APPLICATION NO.<br><b>6-20-0685</b>   |
| 100 ft. Buffer and<br>Open Space Area   |
|  California Coastal Commission |

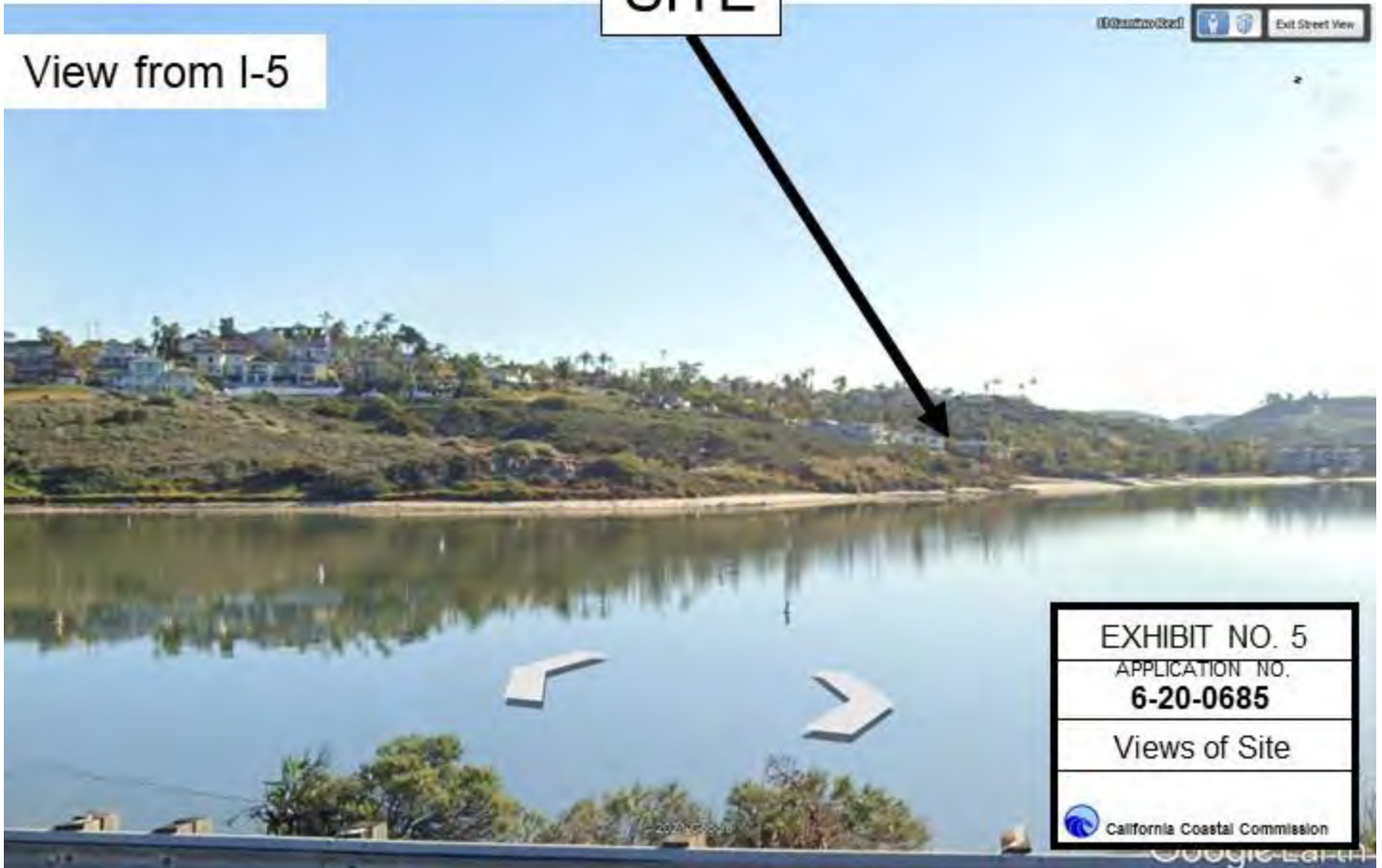


View from Adams Street

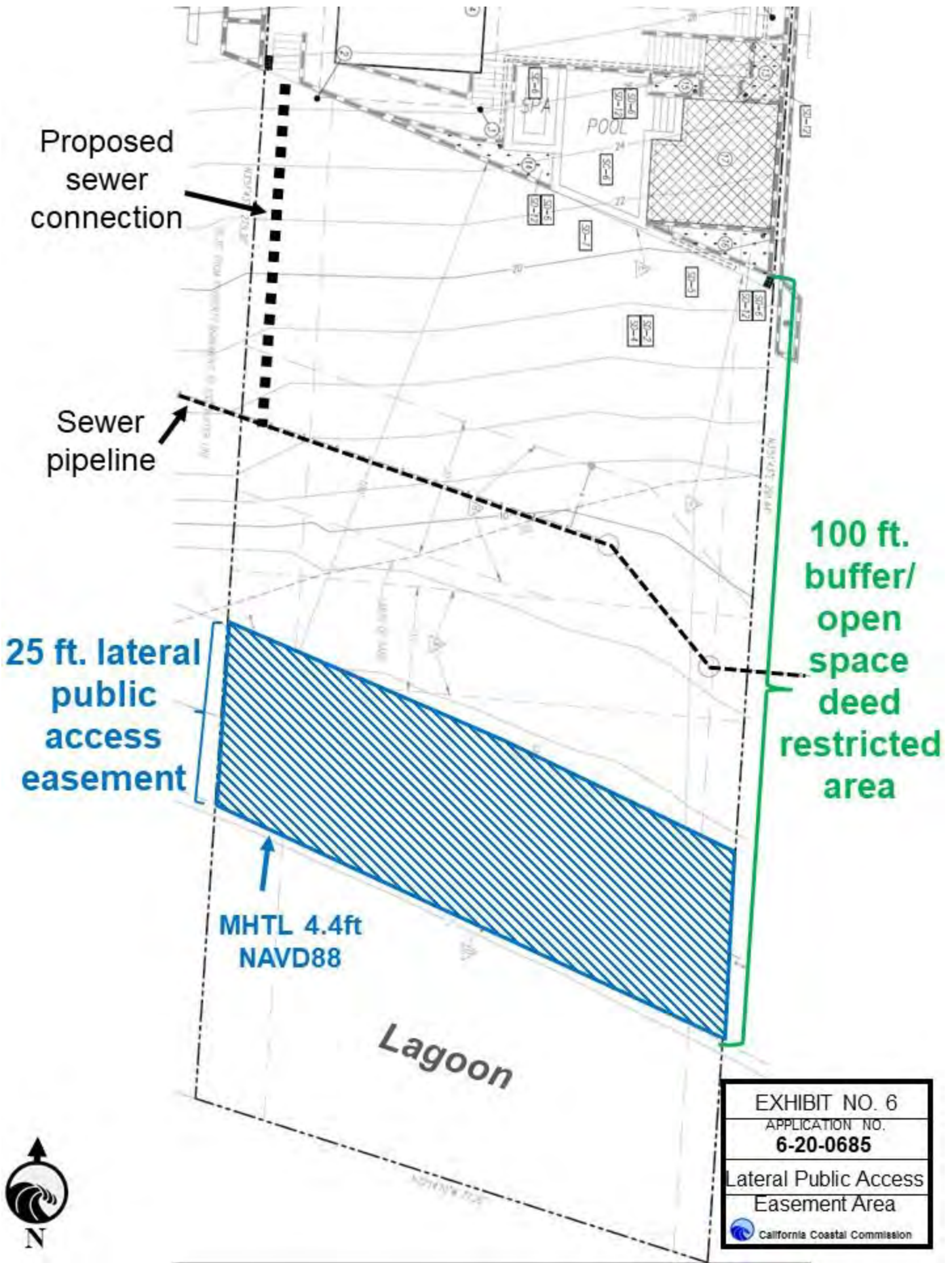


SITE

View from I-5



|   |
|---|
| EXHIBIT NO. 5   |
| APPLICATION NO.   |
| <b>6-20-0685</b>  |
| Views of Site   |
|  California Coastal Commission |



# PUBLIC ACCESS TRAIL

Provided in Cooperation with the  
**CALIFORNIA COASTAL COMMISSION**



Managed By  
**AGUA HEDIONDA LAGOON FOUNDATION**



24" x 18"

EXHIBIT NO. 7

APPLICATION NO.

**6-20-0685**

Public Access  
Signage



California Coastal Commission



1998



March 2003



Image U.S. Geological Survey

|   |
|---|
| EXHIBIT NO. 8   |
| APPLICATION NO.   |
| <b>6-20-0685</b>  |
| Unpermitted   |
| Vegetation Clearing   |
|  California Coastal Commission |

February 2008

SITE

August 2010

December 2020




EXHIBIT NO. 9

APPLICATION NO.

6-20-0685

Unpermitted Sand  
Placement

 California Coastal Commission