

CALIFORNIA COASTAL COMMISSION

ENERGY, OCEAN RESOURCES AND FEDERAL CONSISTENCY
455 MARKET STREET, SUITE 300
SAN FRANCISCO, CA 94105-2421
VOICE (415) 904-5200
FAX (415) 904-5400



Th9a

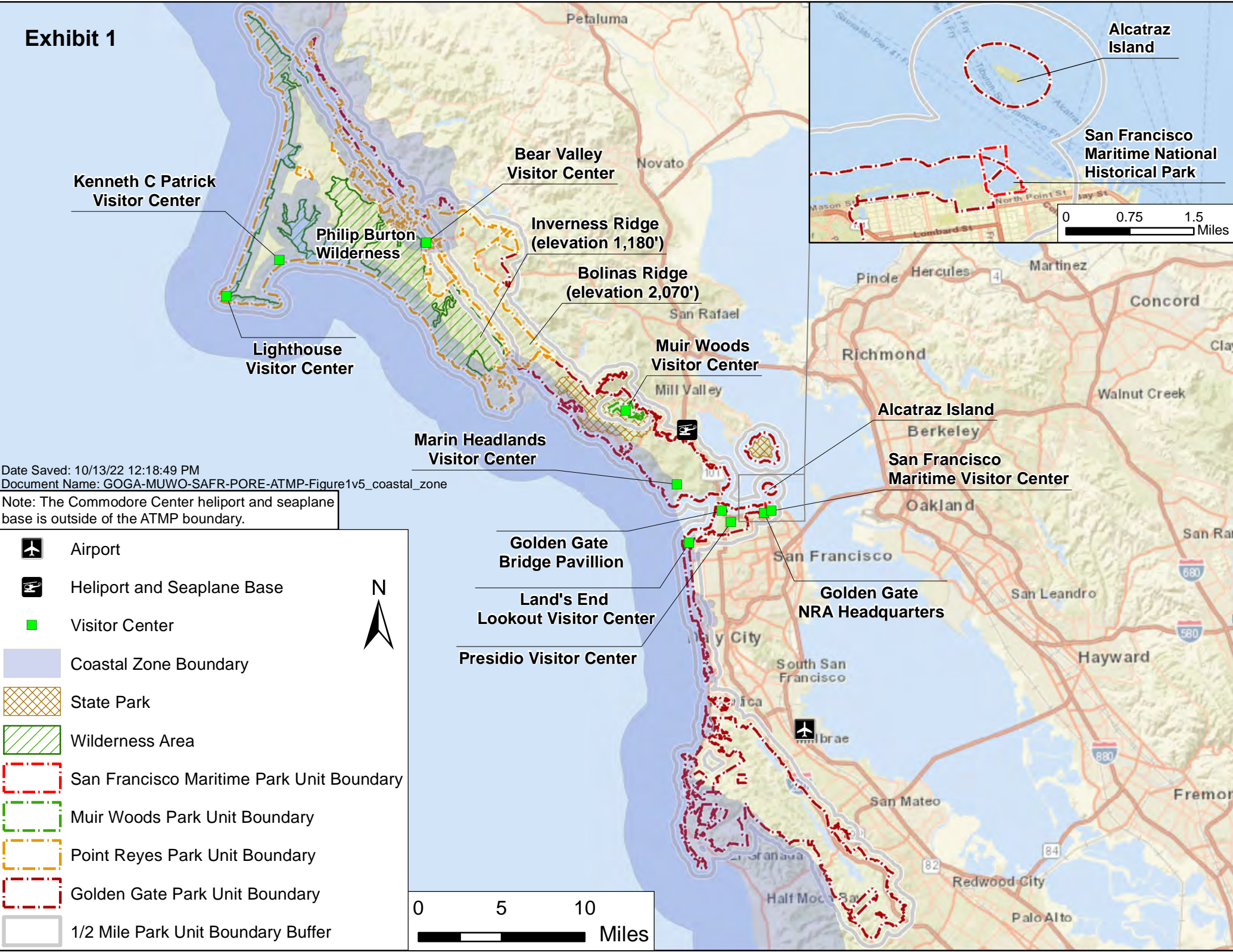
CD-0005-22

October 27, 2022

EXHIBITS

Exhibit 1 – Map of Parks Covered by the Proposed ATMP with the Coastal Zone
Exhibit 2 – Maps of Proposed ATMP Flight Routes

Exhibit 1



Date Saved: 10/13/22 12:18:49 PM
Document Name: GOGA-MUWO-SAFR-PORE-ATMP-Figure1v5_coastal_zone
Note: The Commodore Center heliport and seaplane base is outside of the ATMP boundary.

Exhibit 2: Flight Routes

Attachment A – Route Maps

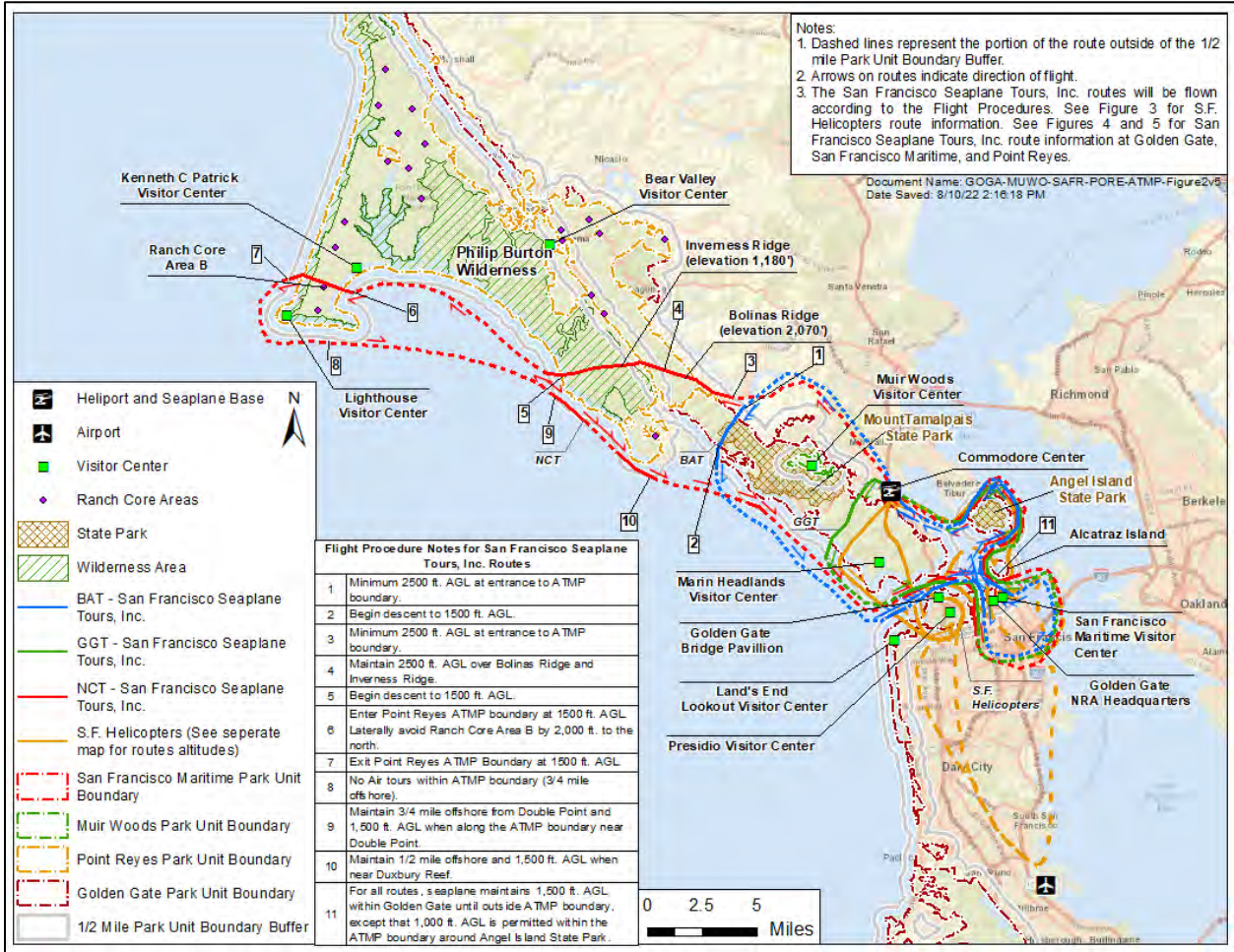


Figure 2. Proposed commercial air tour routes at Golden Gate National Recreation Area, San Francisco Maritime National Historical Park, and Point Reyes National Seashore.

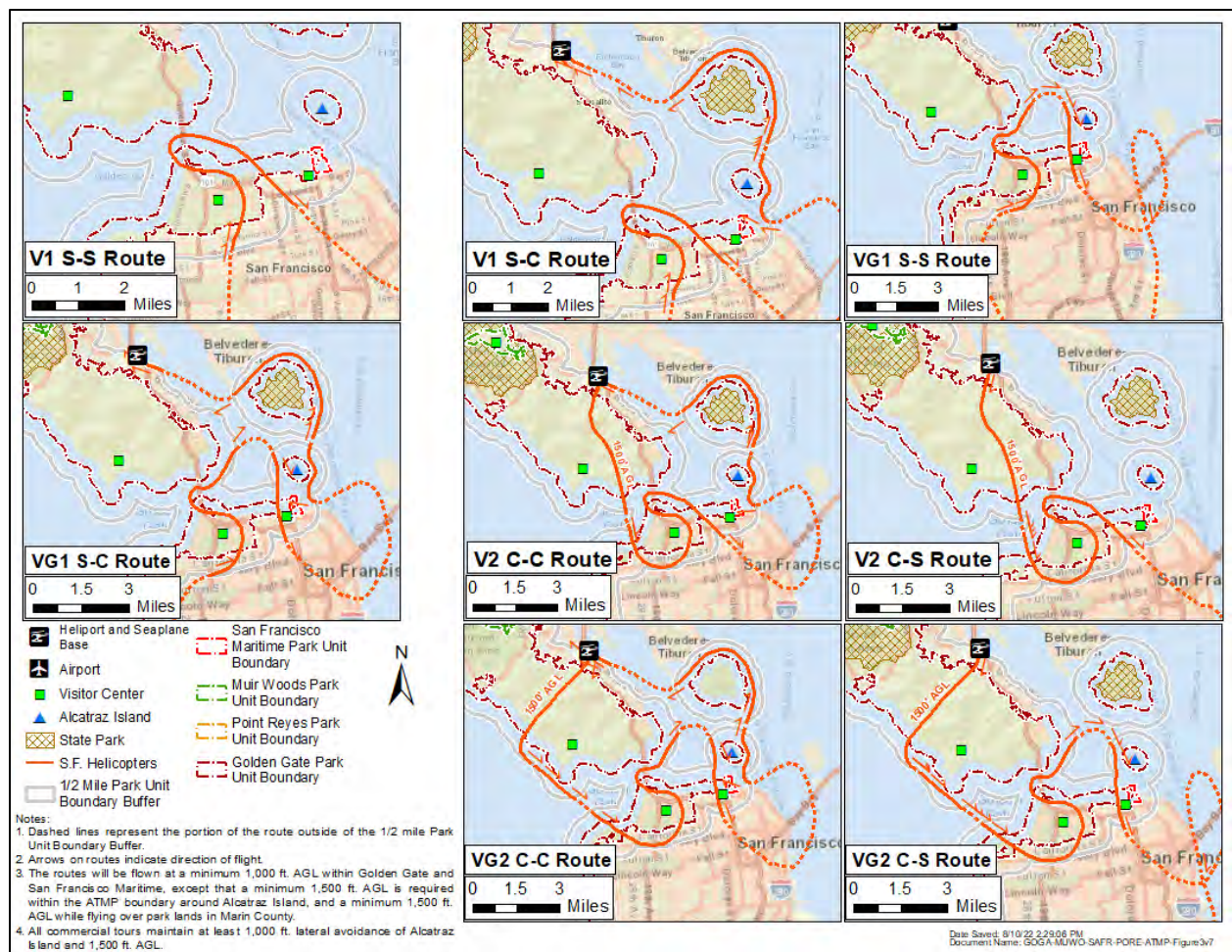


Figure 3. Proposed commercial air tour routes for helicopters at Golden Gate National Recreation Area and San Francisco Maritime National Historical Park

Portions of routes VG2 C-C and VG2 C-S fall within the Coastal Zone.

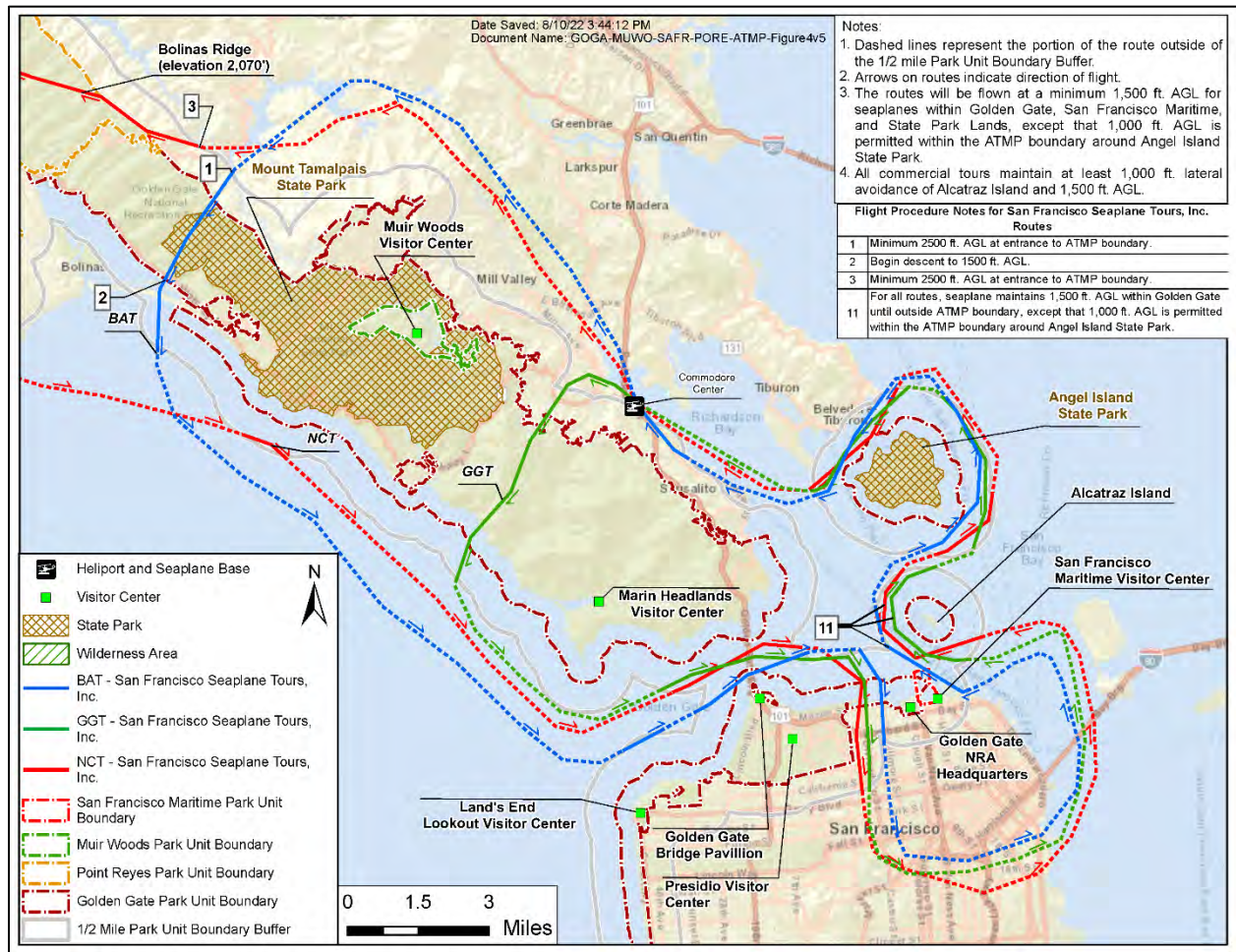


Figure 4. Proposed commercial air tour routes for fixed-wing aircraft at Golden Gate National Recreation Area and San Francisco Maritime National Historical Park.

All three fixed-wing air tour routes include portions that fall within the Coastal Zone.

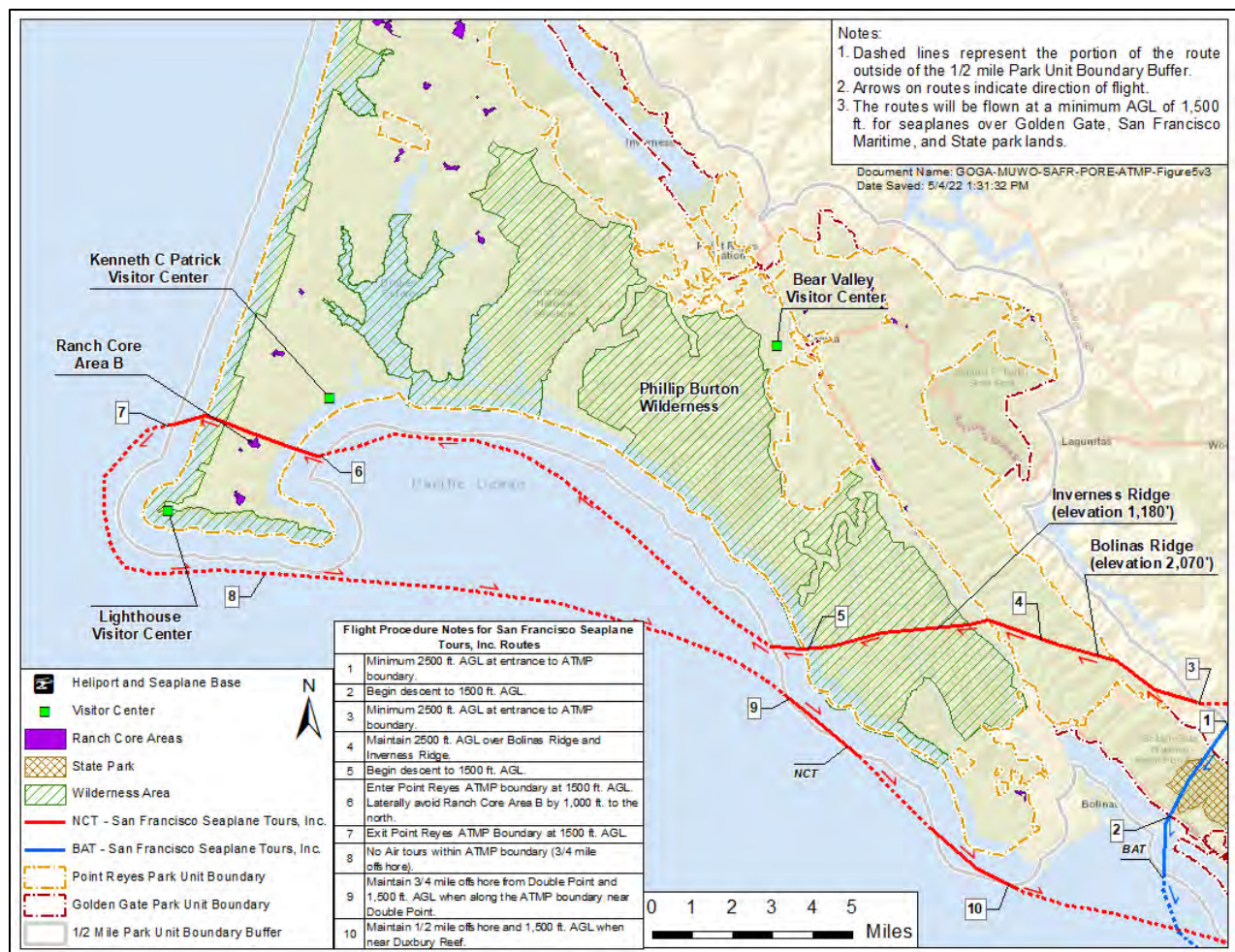


Figure 5. Proposed commercial air tour routes at Point Reyes National Seashore.