

**CALIFORNIA COASTAL COMMISSION**

SAN DIEGO DISTRICT OFFICE  
7575 METROPOLITAN DRIVE, SUITE 103  
SAN DIEGO, CA 92108-4402  
VOICE (619) 767-2370  
FAX (619) 767-2384



# W15a

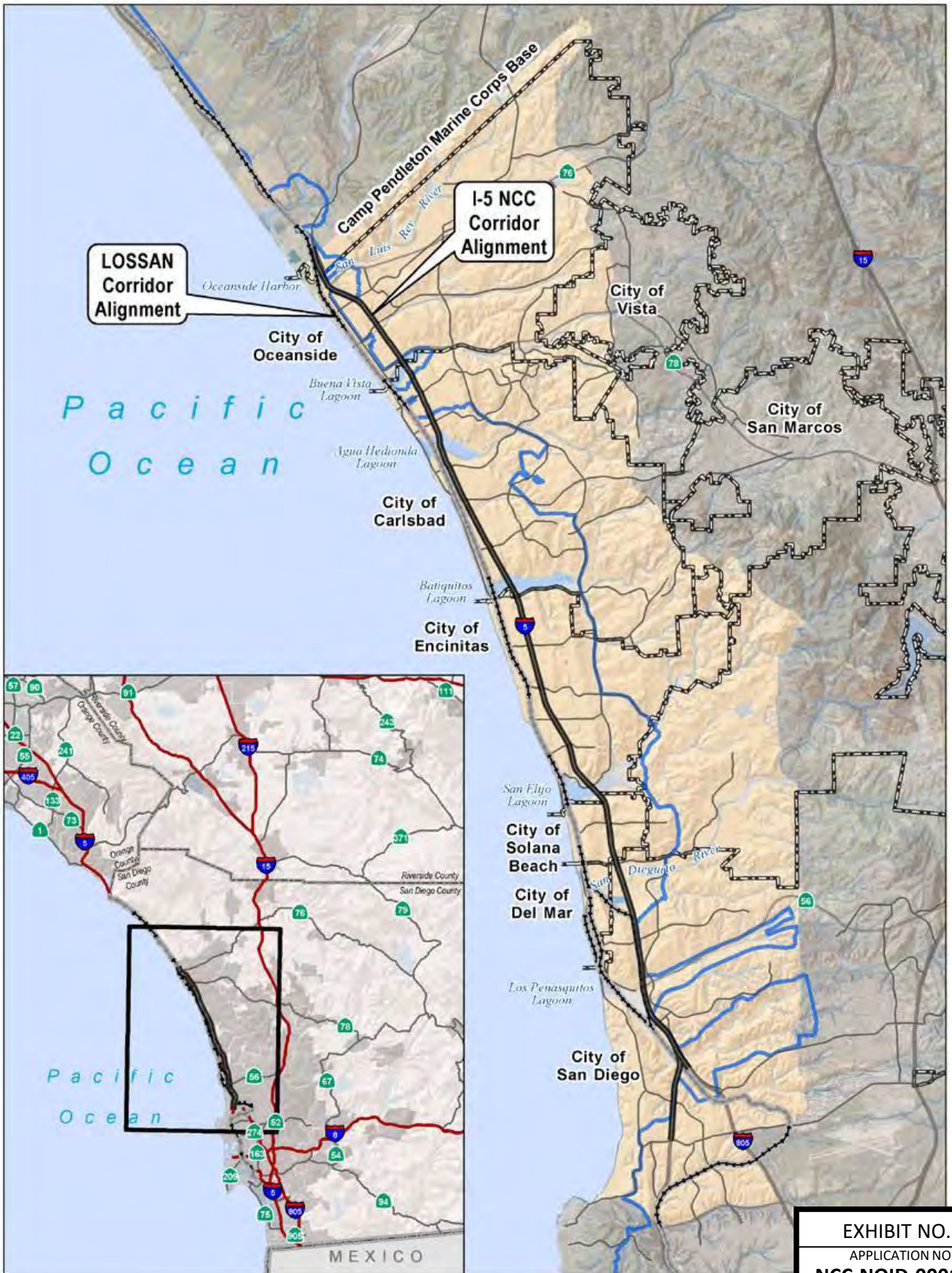
**NCC-NOID-0001-22 (Carmel Valley Trail Connection)**

**March 9, 2022**

## **EXHIBITS**

### **Table of Contents**

- EXHIBIT 1: Regional & NCC Map**
- EXHIBIT 2: Project Location Map**
- EXHIBIT 3: Project Plans**
- EXHIBIT 4: Site Photos**
- EXHIBIT 5: Lighting Detail**
- EXHIBIT 6: Proposed Habitat Impacts**




**LOSSAN  
Corridor  
Alignment**

**I-5 NCC  
Corridor  
Alignment**

**EXHIBIT NO. 1**  
 APPLICATION NO.  
**NCC-NOID-0001-22**

**Regional & NCC Map**

 California Coastal Commission

**NORTH**

0 5 10 Miles

-  North Coast Corridor Travel Shed
-  Coastal Zone Boundary
-  City Boundary
-  I-5 NCC Project Area
-  Major Arterial





56

El Camino Real

CVREP Trail

Los Penasquitos Lagoon

Proposed Bike path

5

Old Sorrento Valley Road



EXHIBIT NO. 2
APPLICATION NO.
<b>NCC-NOID-0001-22</b>
Project Location Map
 California Coastal Commission



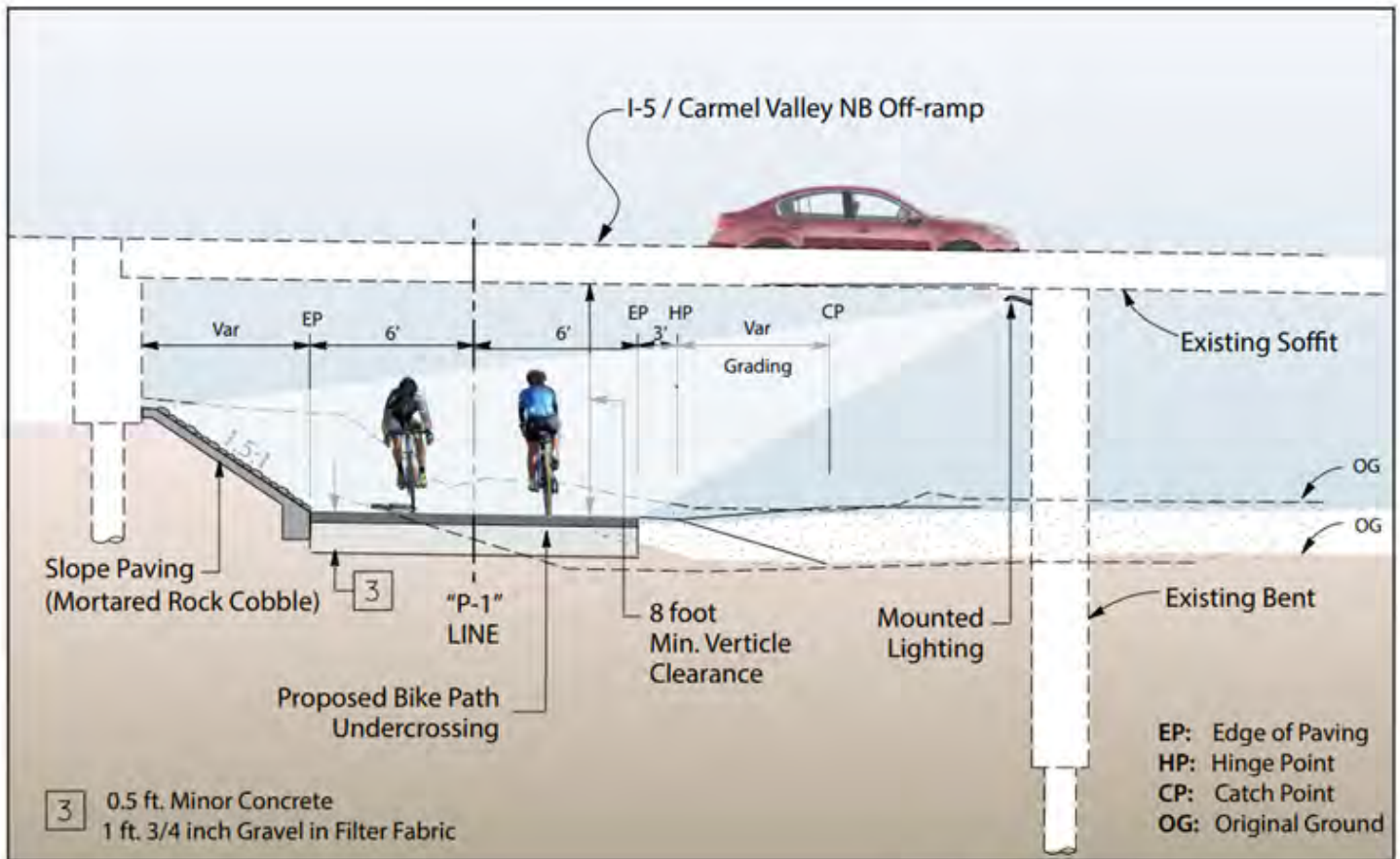


EXHIBIT NO. 3
APPLICATION NO.
<b>NCC-NOID-0001-22</b>
Project Plans
 California Coastal Commission



Looking south on the east side on Interstate 5. Source: Caltrans.



Looking under Interstate 5. Source: Caltrans.

EXHIBIT NO. 4
APPLICATION NO. <b>NCC-NOID-0001-22</b>
Site Photos
 California Coastal Commission



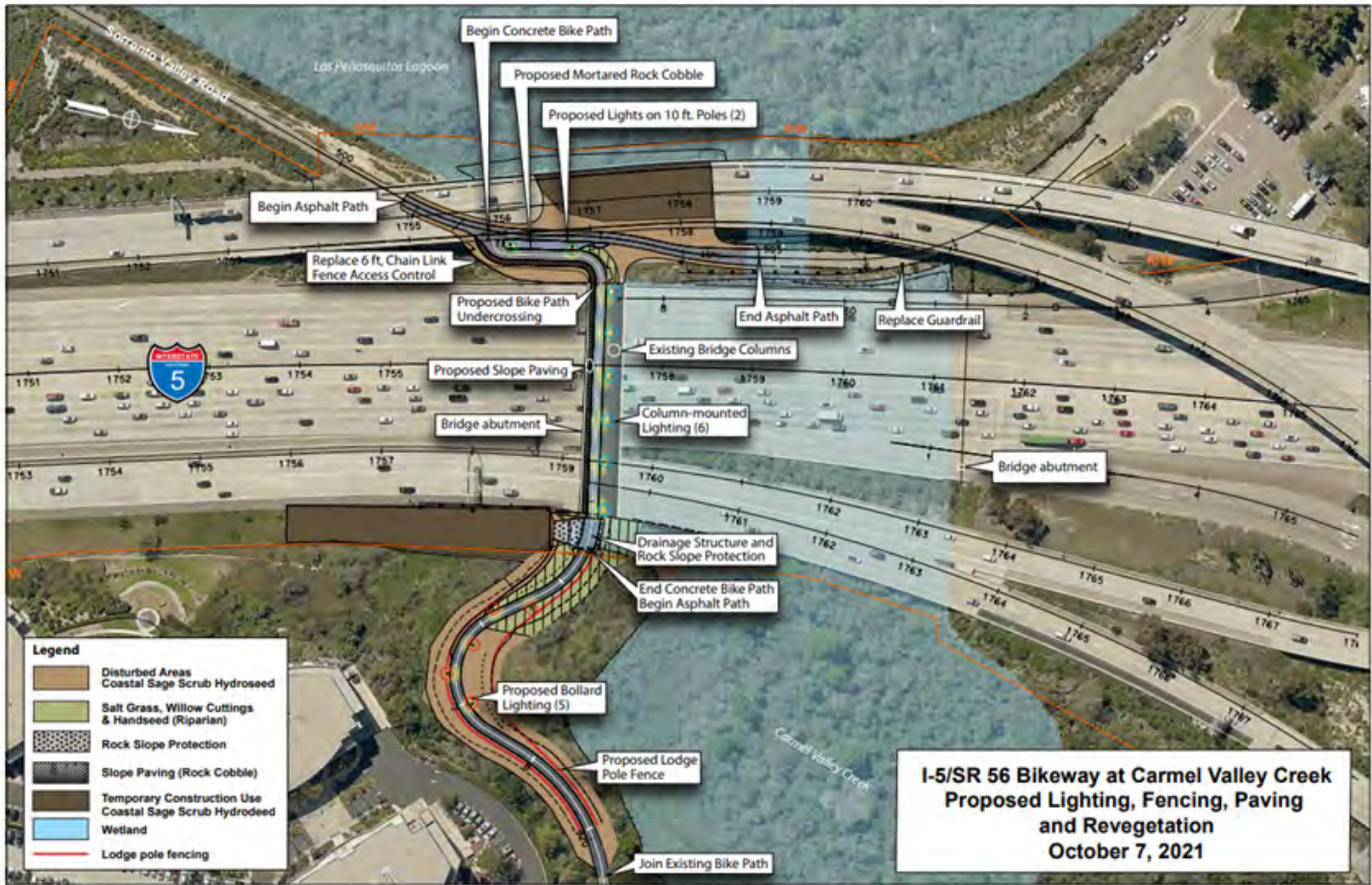


EXHIBIT NO. 5
APPLICATION NO.
<b>NCC-NOID-0001-22</b>
Lighting Detail
 California Coastal Commission

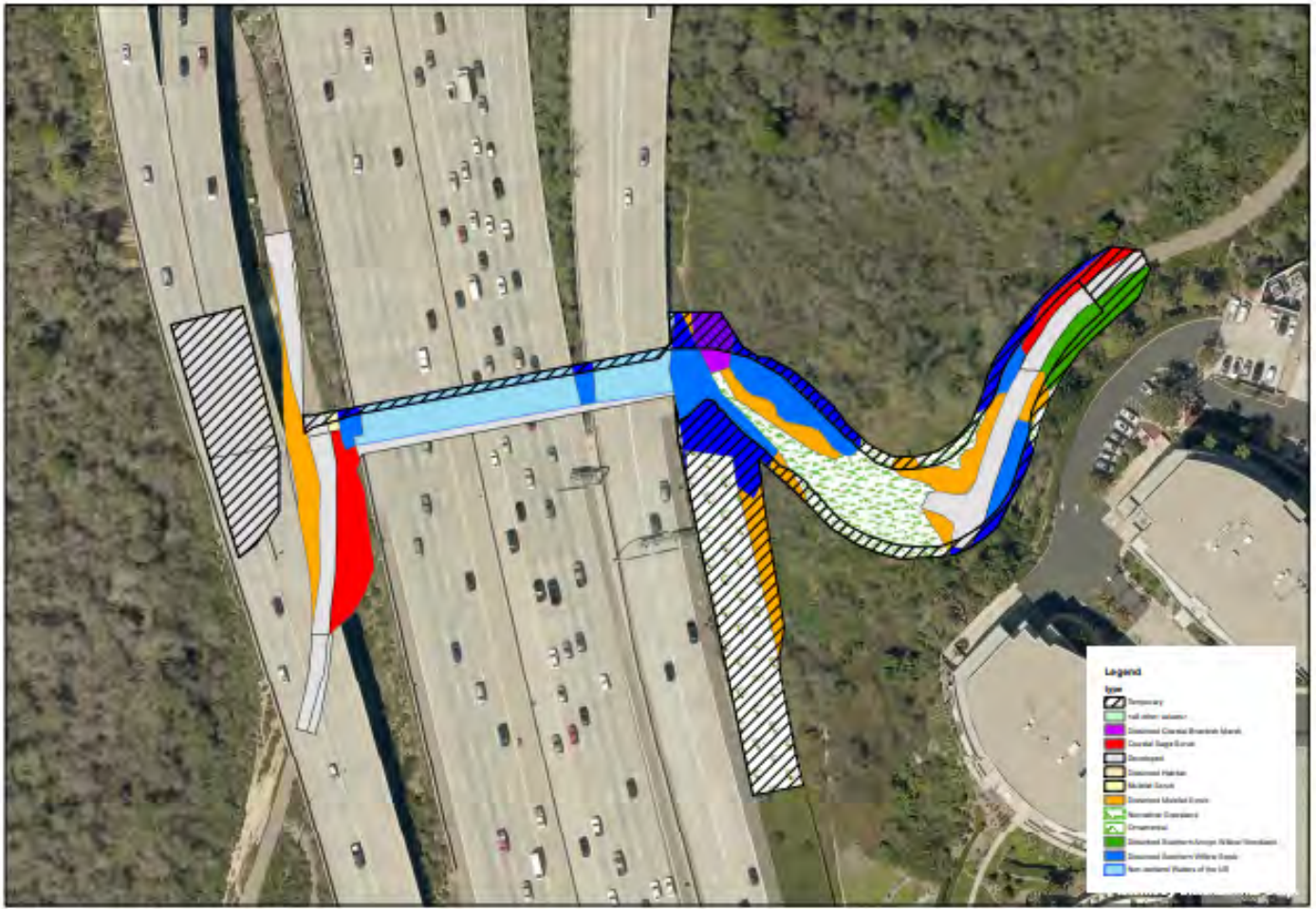


Figure 4. Vegetation Community Impacts for the 5/56 Bike Path

