

CALIFORNIA COASTAL COMMISSION

South Coast District Office
301 E Ocean Blvd., Suite 300
Long Beach, CA 90802-4302
(562) 590-5071



Th5a

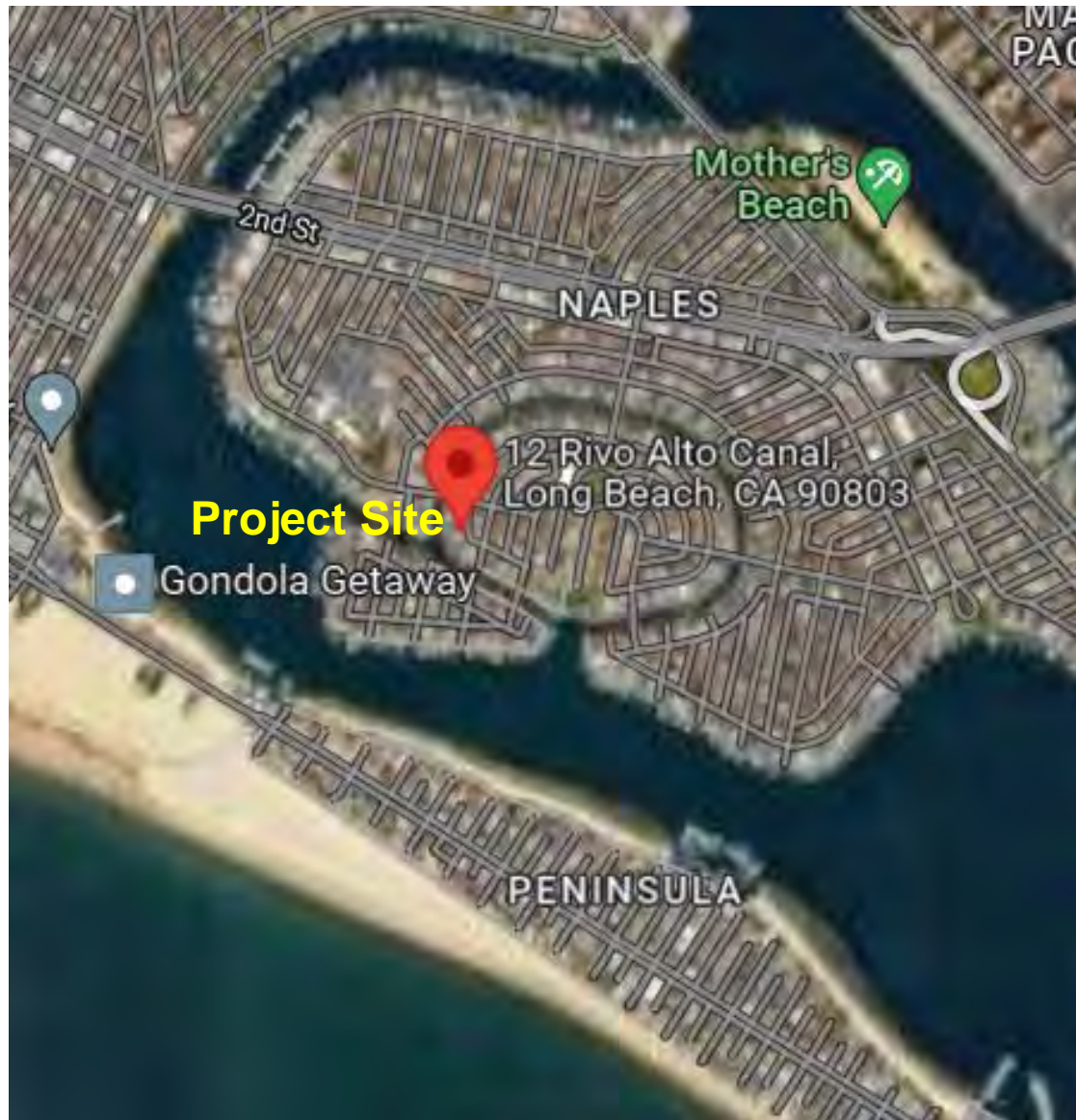
5-21-0726 (Arche)

August 19, 2022

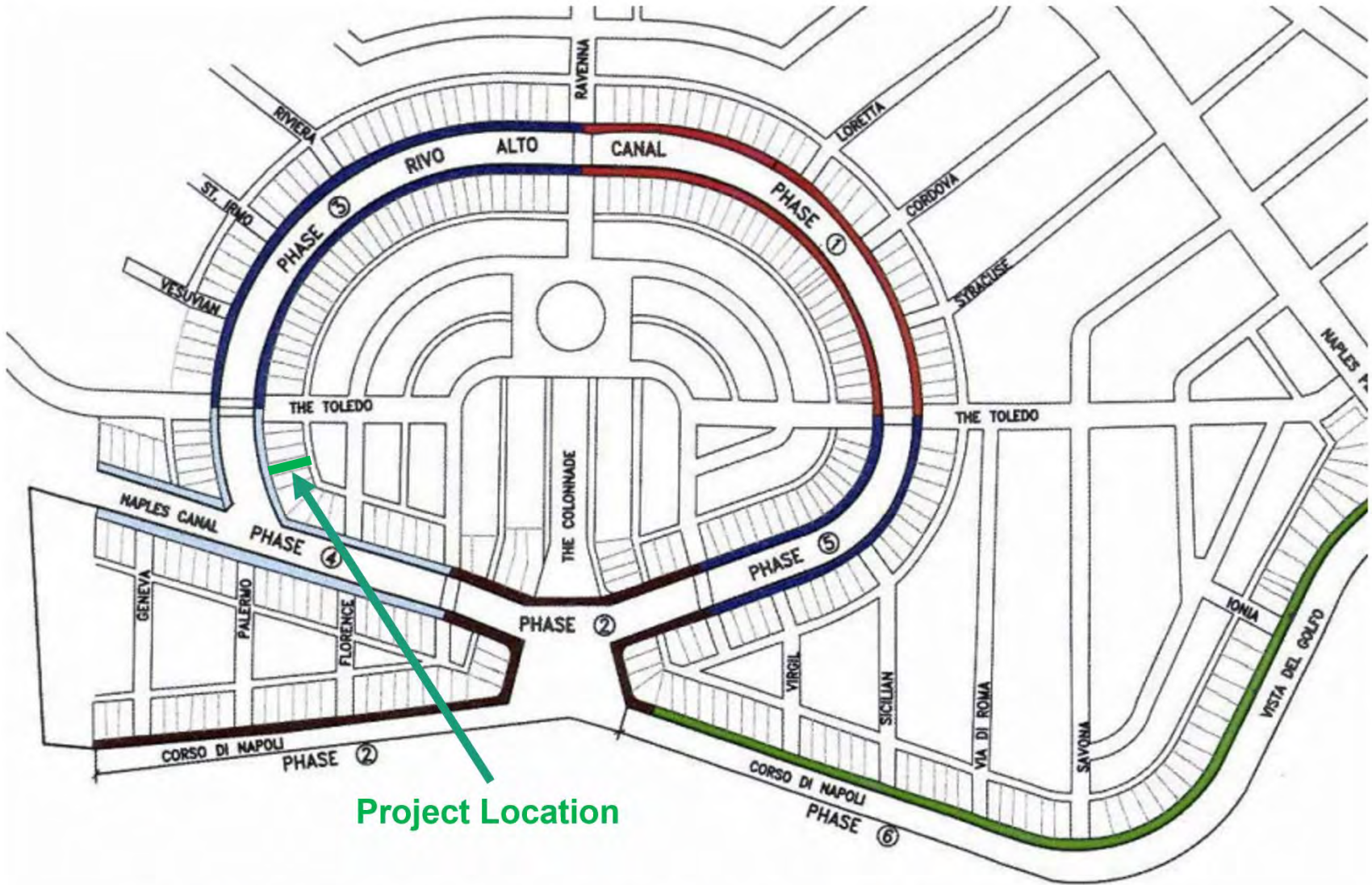
EXHIBITS

Table of Contents

EXHIBIT NO. 1 – PROJECT SITE.....	2
EXHIBIT NO. 2 – SEAWALL REPAIR MAP	4
EXHIBIT NO. 3 – PROJECT PLANS	5

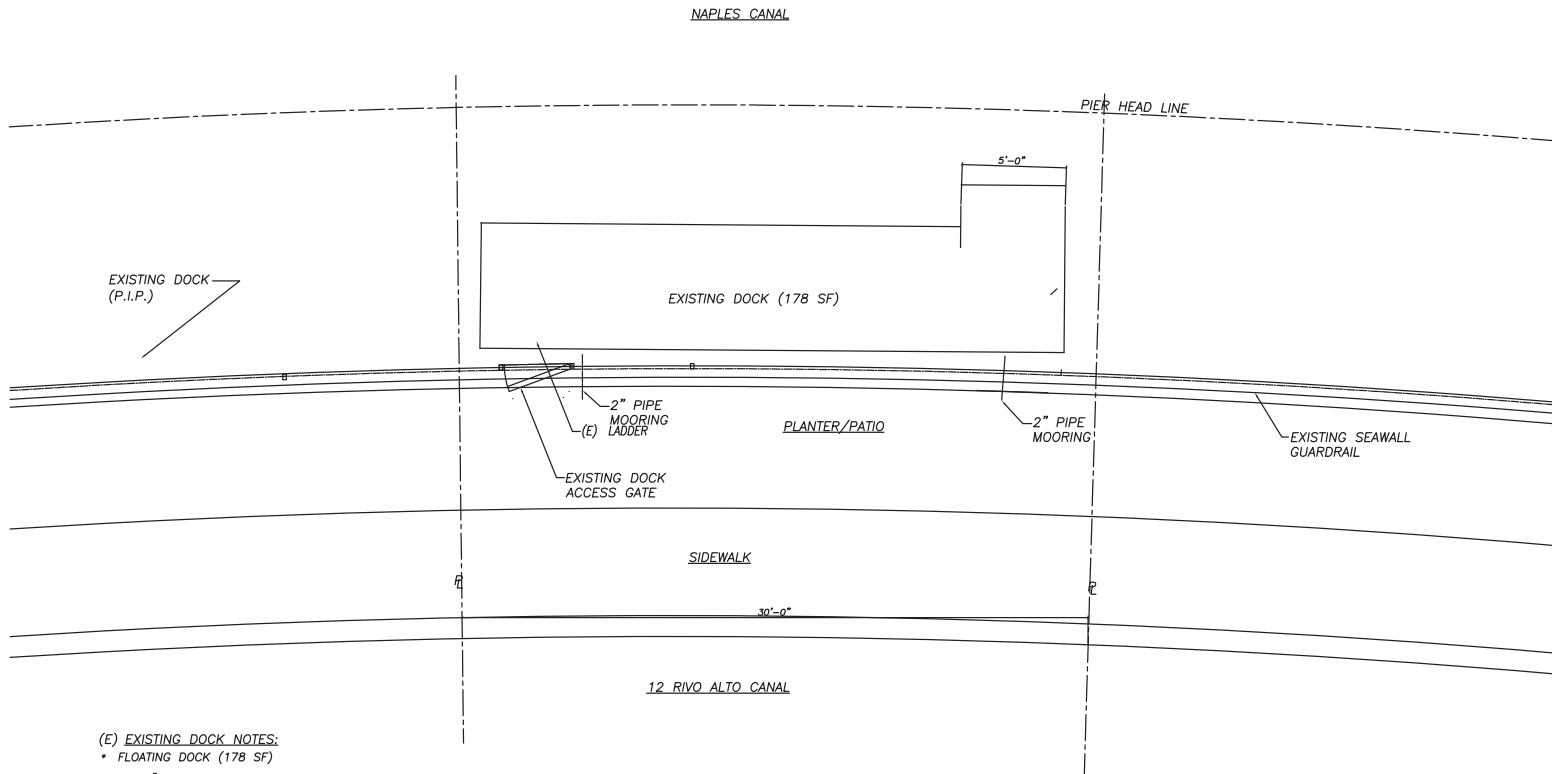






Project Location

Phasing Plan, Naples Island Seawall Repair Project, Naples Island, Long Beach, CA



EXISTING DOCK
(P.I.P.)

EXISTING DOCK (178 SF)

5'-0"

PIER HEAD LINE

2" PIPE
MOORING
LADDER
(E)

PLANTER/PATIO

2" PIPE
MOORING

EXISTING SEAWALL
GUARDRAIL

EXISTING DOCK
ACCESS GATE

SIDEWALK

30'-0"

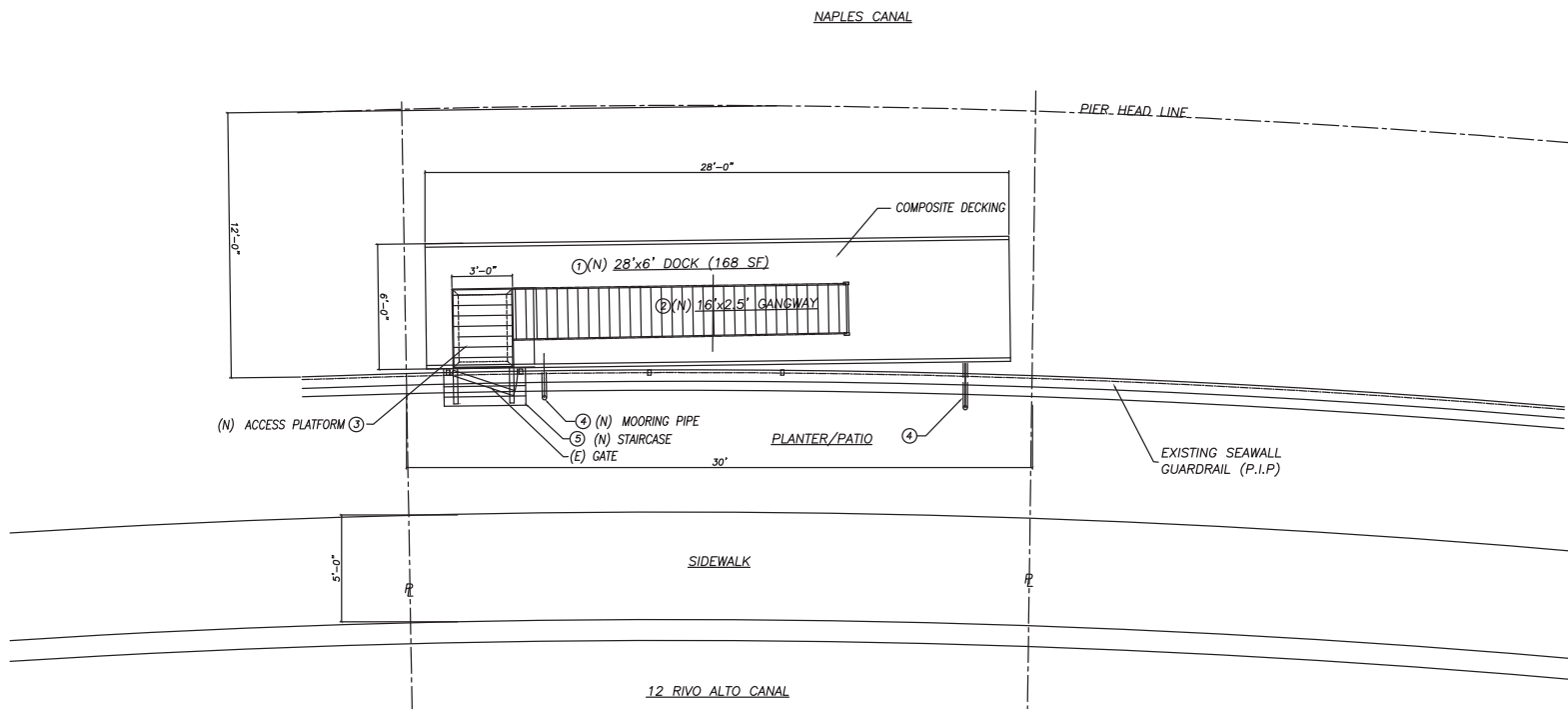
12 RIVO ALTO CANAL

- (E) EXISTING DOCK NOTES:
- FLOATING DOCK (178 SF)
 - 2- 2" PIPE MOORINGS
 - LADDER

LORI ARCHIE
12 RIVO ALTO CANAL
LONG BEACH, CA 90803

PINNACLE DOCKS
 PINNACLE DOCKS
 4425 ATLANTIC AVE. SUITE A25
 LONG BEACH, CA 90807
 (562) 528-8150





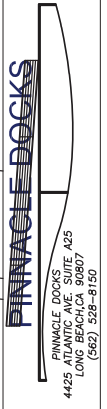
CONSTRUCTION NOTES:

- ① (N) 28' x 6' FLOATING DOCK (168 SF)
- ② (N) 16' x 2.5' GANGWAY (40 SF)
- ③ (N) 3' x 4' ACCESS PLATFORM (12 SF)
- ④ (N) MOORING PIPE (QTY 2) WITH CONCRETE DEADMAN
- ⑤ (N) STAIRCASE - COMPOSITE

California Coastal Commission
 5-21-0726
 Exhibit 3
 Page 2 of 2



LORI ARCHI
 12 RIVO ALTO CANAL
 LONG BEACH, CA 90803



(N) NEW LAYOUT PLAN
 SHEET: C-2
 DATE: 08/08/21